

Appendix C: Hazardous Materials Record Search

North Camino Ramon Specific Plan


Crow Canyon Road/Camino Ramon

San Ramon, CA 94583

Inquiry Number: 2511340.2s

June 04, 2009

The EDR Radius Map™ Report with GeoCheck®



440 Wheelers Farms Road
Milford, CT 06461
Toll Free: 800.352.0050
www.edrnet.com

TABLE OF CONTENTS

<u>SECTION</u>	<u>PAGE</u>
Executive Summary	ES1
Overview Map	2
Detail Map	3
Map Findings Summary	4
Map Findings	7
Orphan Summary	218
Government Records Searched/Data Currency Tracking	GR-1
 <u>GEOCHECK ADDENDUM</u>	
Physical Setting Source Addendum	A-1
Physical Setting Source Summary	A-2
Physical Setting SSURGO Soil Map	A-5
Physical Setting Source Map	A-8
Physical Setting Source Map Findings	A-9
Physical Setting Source Records Searched	A-14

Thank you for your business.
Please contact EDR at 1-800-352-0050
with any questions or comments.

Disclaimer - Copyright and Trademark Notice

This Report contains certain information obtained from a variety of public and other sources reasonably available to Environmental Data Resources, Inc. It cannot be concluded from this Report that coverage information for the target and surrounding properties does not exist from other sources. **NO WARRANTY EXPRESSED OR IMPLIED, IS MADE WHATSOEVER IN CONNECTION WITH THIS REPORT. ENVIRONMENTAL DATA RESOURCES, INC. SPECIFICALLY DISCLAIMS THE MAKING OF ANY SUCH WARRANTIES, INCLUDING WITHOUT LIMITATION, MERCHANTABILITY OR FITNESS FOR A PARTICULAR USE OR PURPOSE. ALL RISK IS ASSUMED BY THE USER. IN NO EVENT SHALL ENVIRONMENTAL DATA RESOURCES, INC. BE LIABLE TO ANYONE, WHETHER ARISING OUT OF ERRORS OR OMISSIONS, NEGLIGENCE, ACCIDENT OR ANY OTHER CAUSE, FOR ANY LOSS OF DAMAGE, INCLUDING, WITHOUT LIMITATION, SPECIAL, INCIDENTAL, CONSEQUENTIAL, OR EXEMPLARY DAMAGES. ANY LIABILITY ON THE PART OF ENVIRONMENTAL DATA RESOURCES, INC. IS STRICTLY LIMITED TO A REFUND OF THE AMOUNT PAID FOR THIS REPORT.** Purchaser accepts this Report "AS IS". Any analyses, estimates, ratings, environmental risk levels or risk codes provided in this Report are provided for illustrative purposes only, and are not intended to provide, nor should they be interpreted as providing any facts regarding, or prediction or forecast of, any environmental risk for any property. Only a Phase I Environmental Site Assessment performed by an environmental professional can provide information regarding the environmental risk for any property. Additionally, the information provided in this Report is not to be construed as legal advice.

Copyright 2009 by Environmental Data Resources, Inc. All rights reserved. Reproduction in any media or format, in whole or in part, of any report or map of Environmental Data Resources, Inc., or its affiliates, is prohibited without prior written permission.

EDR and its logos (including Sanborn and Sanborn Map) are trademarks of Environmental Data Resources, Inc. or its affiliates. All other trademarks used herein are the property of their respective owners.

EXECUTIVE SUMMARY

A search of available environmental records was conducted by Environmental Data Resources, Inc (EDR). The report was designed to assist parties seeking to meet the search requirements of EPA's Standards and Practices for All Appropriate Inquiries (40 CFR Part 312), the ASTM Standard Practice for Environmental Site Assessments (E 1527-05) or custom requirements developed for the evaluation of environmental risk associated with a parcel of real estate.

TARGET PROPERTY INFORMATION

ADDRESS

CROW CANYON ROAD/CAMINO RAMON
SAN RAMON, CA 94583

COORDINATES

Latitude (North): 37.776300 - 37° 46' 34.7"
Longitude (West): 121.968700 - 121° 58' 7.3"
Universal Transverse Mercator: Zone 10
UTM X (Meters): 590823.2
UTM Y (Meters): 4181291.0
Elevation: 473 ft. above sea level

USGS TOPOGRAPHIC MAP ASSOCIATED WITH TARGET PROPERTY

Target Property Map: 37121-G8 DIABLO, CA
Most Recent Revision: 1980

AERIAL PHOTOGRAPHY IN THIS REPORT

Portions of Photo from: 2006, 2005
Source: USDA

TARGET PROPERTY SEARCH RESULTS

The target property was not listed in any of the databases searched by EDR.

DATABASES WITH NO MAPPED SITES

No mapped sites were found in EDR's search of available ("reasonably ascertainable ") government records either on the target property or within the search radius around the target property for the following databases:

STANDARD ENVIRONMENTAL RECORDS

Federal NPL site list

NPL..... National Priority List

EXECUTIVE SUMMARY

Proposed NPL..... Proposed National Priority List Sites
NPL LIENS..... Federal Superfund Liens

Federal Delisted NPL site list

Delisted NPL..... National Priority List Deletions

Federal CERCLIS list

CERCLIS..... Comprehensive Environmental Response, Compensation, and Liability Information System

Federal RCRA generators list

RCRA-CESQG..... RCRA - Conditionally Exempt Small Quantity Generator

Federal institutional controls / engineering controls registries

US ENG CONTROLS..... Engineering Controls Sites List
US INST CONTROL..... Sites with Institutional Controls

Federal ERNS list

ERNS..... Emergency Response Notification System

State- and tribal - equivalent NPL

RESPONSE..... State Response Sites

State and tribal landfill and/or solid waste disposal site lists

SWF/LF..... Solid Waste Information System

State and tribal leaking storage tank lists

SLIC..... Statewide SLIC Cases
INDIAN LUST..... Leaking Underground Storage Tanks on Indian Land

State and tribal registered storage tank lists

INDIAN UST..... Underground Storage Tanks on Indian Land

State and tribal voluntary cleanup sites

VCP..... Voluntary Cleanup Program Properties
INDIAN VCP..... Voluntary Cleanup Priority Listing

ADDITIONAL ENVIRONMENTAL RECORDS

Local Brownfield lists

US BROWNFIELDS..... A Listing of Brownfields Sites

Local Lists of Landfill / Solid Waste Disposal Sites

ODI..... Open Dump Inventory

EXECUTIVE SUMMARY

DEBRIS REGION 9..... Torres Martinez Reservation Illegal Dump Site Locations
WMUDS/SWAT..... Waste Management Unit Database
HAULERS..... Registered Waste Tire Haulers Listing
INDIAN ODI..... Report on the Status of Open Dumps on Indian Lands

Local Lists of Hazardous waste / Contaminated Sites

US CDL..... Clandestine Drug Labs
HIST Cal-Sites..... Historical Calsites Database
SCH..... School Property Evaluation Program
Toxic Pits..... Toxic Pits Cleanup Act Sites
CDL..... Clandestine Drug Labs

Local Lists of Registered Storage Tanks

CA FID UST..... Facility Inventory Database

Local Land Records

LIENS 2..... CERCLA Lien Information
LUCIS..... Land Use Control Information System
LIENS..... Environmental Liens Listing
DEED..... Deed Restriction Listing

Records of Emergency Release Reports

HMIRS..... Hazardous Materials Information Reporting System
CHMIRS..... California Hazardous Material Incident Report System
LDS..... Land Disposal Sites Listing
MCS..... Military Cleanup Sites Listing

Other Ascertainable Records

DOT OPS..... Incident and Accident Data
DOD..... Department of Defense Sites
FUDS..... Formerly Used Defense Sites
CONSENT..... Superfund (CERCLA) Consent Decrees
ROD..... Records Of Decision
UMTRA..... Uranium Mill Tailings Sites
MINES..... Mines Master Index File
TRIS..... Toxic Chemical Release Inventory System
TSCA..... Toxic Substances Control Act
FTTS..... FIFRA/ TSCA Tracking System - FIFRA (Federal Insecticide, Fungicide, & Rodenticide Act)/TSCA (Toxic Substances Control Act)
HIST FTTS..... FIFRA/TSCA Tracking System Administrative Case Listing
SSTS..... Section 7 Tracking Systems
ICIS..... Integrated Compliance Information System
PADS..... PCB Activity Database System
MLTS..... Material Licensing Tracking System
RADINFO..... Radiation Information Database
FINDS..... Facility Index System/Facility Registry System
RAATS..... RCRA Administrative Action Tracking System
CA BOND EXP. PLAN..... Bond Expenditure Plan
CA WDS..... Waste Discharge System
NPDES..... NPDES Permits Listing

EXECUTIVE SUMMARY

Cortese..... "Cortese" Hazardous Waste & Substances Sites List
 WIP..... Well Investigation Program Case List
 HAZNET..... Facility and Manifest Data
 EMI..... Emissions Inventory Data
 INDIAN RESERV..... Indian Reservations
 SCRDRYCLEANERS..... State Coalition for Remediation of Drycleaners Listing

EDR PROPRIETARY RECORDS

EDR Proprietary Records

Manufactured Gas Plants..... EDR Proprietary Manufactured Gas Plants

SURROUNDING SITES: SEARCH RESULTS

Surrounding sites were identified in the following databases.

Elevations have been determined from the USGS Digital Elevation Model and should be evaluated on a relative (not an absolute) basis. Relative elevation information between sites of close proximity should be field verified. Sites with an elevation equal to or higher than the target property have been differentiated below from sites with an elevation lower than the target property.

Page numbers and map identification numbers refer to the EDR Radius Map report where detailed data on individual sites can be reviewed.

Sites listed in ***bold italics*** are in multiple databases.

Unmappable (orphan) sites are not considered in the foregoing analysis.

STANDARD ENVIRONMENTAL RECORDS

Federal CERCLIS NFRAP site List

CERC-NFRAP: Archived sites are sites that have been removed and archived from the inventory of CERCLIS sites. Archived status indicates that, to the best of EPA's knowledge, assessment at a site has been completed and that EPA has determined no further steps will be taken to list this site on the National Priorities List (NPL), unless information indicates this decision was not appropriate or other considerations require a recommendation for listing at a later time. This decision does not necessarily mean that there is no hazard associated with a given site; it only means that, based upon available information, the location is not judged to be a potential NPL site.

A review of the CERC-NFRAP list, as provided by EDR, and dated 12/03/2007 has revealed that there are 2 CERC-NFRAP sites within approximately 0.5 miles of the target property.

<u>Equal/Higher Elevation</u>	<u>Address</u>	<u>Direction / Distance</u>	<u>Map ID</u>	<u>Page</u>
PG&E ENGINEERING RESEARCH CTR	3400 CROW CYN RD	0 - 1/8 (0.000 mi.)	G20	29
<u>Lower Elevation</u>	<u>Address</u>	<u>Direction / Distance</u>	<u>Map ID</u>	<u>Page</u>
<i>ELECTRO-TEST INC</i>	<i>3470 FOSTORIA WAY</i>	<i>ENE 0 - 1/8 (0.063 mi.)</i>	<i>T75</i>	<i>114</i>

EXECUTIVE SUMMARY

Federal RCRA CORRACTS facilities list

CORRACTS: CORRACTS is a list of handlers with RCRA Corrective Action Activity. This report shows which nationally-defined corrective action core events have occurred for every handler that has had corrective action activity.

A review of the CORRACTS list, as provided by EDR, and dated 03/25/2009 has revealed that there is 1 CORRACTS site within approximately 1 mile of the target property.

<u>Lower Elevation</u>	<u>Address</u>	<u>Direction / Distance</u>	<u>Map ID</u>	<u>Page</u>
ELECTRO-TEST INC	3470 FOSTORIA WAY	ENE 0 - 1/8 (0.063 mi.)	T75	114

Federal RCRA non-CORRACTS TSD facilities list

RCRA-TSDF: RCRAInfo is EPA's comprehensive information system, providing access to data supporting the Resource Conservation and Recovery Act (RCRA) of 1976 and the Hazardous and Solid Waste Amendments (HSWA) of 1984. The database includes selective information on sites which generate, transport, store, treat and/or dispose of hazardous waste as defined by the Resource Conservation and Recovery Act (RCRA). Transporters are individuals or entities that move hazardous waste from the generator offsite to a facility that can recycle, treat, store, or dispose of the waste. TSDFs treat, store, or dispose of the waste.

A review of the RCRA-TSDF list, as provided by EDR, and dated 11/12/2008 has revealed that there is 1 RCRA-TSDF site within approximately 0.5 miles of the target property.

<u>Lower Elevation</u>	<u>Address</u>	<u>Direction / Distance</u>	<u>Map ID</u>	<u>Page</u>
ELECTRO-TEST INC	3470 FOSTORIA WAY	ENE 0 - 1/8 (0.063 mi.)	T75	114

Federal RCRA generators list

RCRA-LQG: RCRAInfo is EPA's comprehensive information system, providing access to data supporting the Resource Conservation and Recovery Act (RCRA) of 1976 and the Hazardous and Solid Waste Amendments (HSWA) of 1984. The database includes selective information on sites which generate, transport, store, treat and/or dispose of hazardous waste as defined by the Resource Conservation and Recovery Act (RCRA). Large quantity generators (LQGs) generate over 1,000 kilograms (kg) of hazardous waste, or over 1 kg of acutely hazardous waste per month.

A review of the RCRA-LQG list, as provided by EDR, and dated 11/12/2008 has revealed that there is 1 RCRA-LQG site within approximately 0.25 miles of the target property.

<u>Equal/Higher Elevation</u>	<u>Address</u>	<u>Direction / Distance</u>	<u>Map ID</u>	<u>Page</u>
PG&E-SAN RAMON	3400 CROW CANYON RD	0 - 1/8 (0.000 mi.)	G19	28

RCRA-SQG: RCRAInfo is EPA's comprehensive information system, providing access to data supporting the Resource Conservation and Recovery Act (RCRA) of 1976 and the Hazardous and Solid Waste Amendments (HSWA) of 1984. The database includes selective information on sites which generate, transport, store, treat and/or dispose of hazardous waste as defined by the Resource Conservation and Recovery Act (RCRA). Small quantity generators (SQGs) generate between 100 kg and 1,000 kg of hazardous waste per month.

A review of the RCRA-SQG list, as provided by EDR, and dated 11/12/2008 has revealed that there are

EXECUTIVE SUMMARY

26 RCRA-SQG sites within approximately 0.25 miles of the target property.

<u>Equal/Higher Elevation</u>	<u>Address</u>	<u>Direction / Distance</u>	<u>Map ID</u>	<u>Page</u>
C W BRAY CORPORATION	12919 ALCOSTA BLVD	0 - 1/8 (0.000 mi.)	A15	22
AUTOMATIC DATA PROCESSING	2010 CROW CANYON PLACE	0 - 1/8 (0.000 mi.)	16	25
SBE INCORPORATED	4550 NORRIS CANYON ROAD	0 - 1/8 (0.000 mi.)	K33	44
TOYOTA MOTOR DISTRIBUTORS INC	2451 BISHOP DR	0 - 1/8 (0.000 mi.)	N42	59
BIOGENEX LABRATORIES	4600 NORRIS CANYON RD	0 - 1/8 (0.000 mi.)	O45	66
SAN RAMON VALLEY IMAGING	3160 CROW CANYON RD STE	0 - 1/8 (0.000 mi.)	56	78
SHELL SERVICE STATION	2850 CROWN CANYON RD	0 - 1/8 (0.000 mi.)	57	81
SHELL SERVICE STATION - 136050	3048 CROW CANYON ROAD	ENE 0 - 1/8 (0.008 mi.)	G69	97
COSTCO NO 21	3150 FOSTORIA WY	NNW 0 - 1/8 (0.058 mi.)	S71	104
EAST BAY PERINATAL MEDICAL ASS	5201 NORRIS CANYON RD U	ENE 0 - 1/8 (0.073 mi.)	76	117
WINSTON TIRE CO NO 302	2560 SAN RAMON VALLEY B	WSW 0 - 1/8 (0.077 mi.)	U78	119
FINEST HOUR PHOTO	2432 SAN RAMON VALLEY B	WSW 0 - 1/8 (0.103 mi.)	86	127
SAN RAMON REGIONAL MEDICAL CEN	6001 NORRIS CANYON RD	ESE 1/8 - 1/4 (0.134 mi.)	Y92	140
VALLEY CLEANERS	2475 SAN RAMON VALLEY	WSW 1/8 - 1/4 (0.152 mi.)	AA98	154
VONNIE ONE HOUR CLEANERS	2217 J SAN RAMON VALLEY	NW 1/8 - 1/4 (0.188 mi.)	AC103	162
M S OFFSET PRINTING INC	2425 OLD CROW CYN RD	WSW 1/8 - 1/4 (0.195 mi.)	AD111	176
SAN RAMON BODY SHOP	10 BETA CT	WNW 1/8 - 1/4 (0.227 mi.)	AE119	186
PRECISION AUTO BODY	2165 SAN RAMON VALLEY B	NW 1/8 - 1/4 (0.227 mi.)	AG120	189
COTTMON TRANSMISSION	2161 SAN RAMON VALLEY B	NW 1/8 - 1/4 (0.238 mi.)	129	198
VALLEY IMPORT	31 BETA CT UNIT G	WNW 1/8 - 1/4 (0.248 mi.)	AH138	205
<u>Lower Elevation</u>	<u>Address</u>	<u>Direction / Distance</u>	<u>Map ID</u>	<u>Page</u>
SAN RAMON UNIFIED SCHOOL DIST	3280 E CROW CANYON RD	0 - 1/8 (0.000 mi.)	B4	9
B P S RAMON	2230 CAMINO RAMON	0 - 1/8 (0.000 mi.)	R53	76
BECKMAN INSTRUMENTS	2350 CAMINO RAMON	0 - 1/8 (0.000 mi.)	58	82
REYNOLDS INDUSTRIES SYSTEMS I	3420 FOSTORIA WAY	0 - 1/8 (0.000 mi.)	H64	87
AEROTEST OPERATIONS, INC	3455 FOSTORIA WAY	ENE 0 - 1/8 (0.063 mi.)	T73	107
PACIFIC BELL	2600 CAMINO RAMON RM 2E	SSE 0 - 1/8 (0.113 mi.)	X87	130

State- and tribal - equivalent CERCLIS

ENVIROSTOR: The Department of Toxic Substances Control's (DTSC's) Site Mitigation and Brownfields Reuse Program's (SMBRP's) EnviroStor database identifies sites that have known contamination or sites for which there may be reasons to investigate further. The database includes the following site types: Federal Superfund sites (National Priorities List (NPL)); State Response, including Military Facilities and State Superfund; Voluntary Cleanup; and School sites. EnviroStor provides similar information to the information that was available in CalSites, and provides additional site information, including, but not limited to, identification of formerly-contaminated properties that have been released for reuse, properties where environmental deed restrictions have been recorded to prevent inappropriate land uses, and risk characterization information that is used to assess potential impacts to public health and the environment at contaminated sites.

A review of the ENVIROSTOR list, as provided by EDR, and dated 02/23/2009 has revealed that there is 1 ENVIROSTOR site within approximately 1 mile of the target property.

<u>Lower Elevation</u>	<u>Address</u>	<u>Direction / Distance</u>	<u>Map ID</u>	<u>Page</u>
BOLLINGER CANYON ELEMENTARY SC Status: Inactive - Needs Evaluation	2300 TALAVERA DRIVE	S 1/2 - 1 (0.524 mi.)	147	214

EXECUTIVE SUMMARY

State and tribal leaking storage tank lists

LUST: The Leaking Underground Storage Tank Incident Reports contain an inventory of reported leaking underground storage tank incidents. The data come from the State Water Resources Control Board Leaking Underground Storage Tank Information System.

A review of the LUST list, as provided by EDR, and dated 04/08/2009 has revealed that there are 12 LUST sites within approximately 0.5 miles of the target property.

<u>Equal/Higher Elevation</u>	<u>Address</u>	<u>Direction / Distance</u>	<u>Map ID</u>	<u>Page</u>
BP Status: Open - Remediation	3048 CROW CANYON RD	0 - 1/8 (0.000 mi.)	P48	70
MORGAN'S MASONRY SUPPLY Status: Completed - Case Closed	2233 SAN RAMON VALLEY B	WNW 0 - 1/8 (0.096 mi.)	83	123
MODERN ALLOYS Status: Completed - Case Closed	2415 OLD CROW CANYON RD	SW 1/8 - 1/4 (0.194 mi.)	AD110	174
BP Status: Open - Verification Monitoring	2350 SAN RAMON VALLEY B	SW 1/8 - 1/4 (0.221 mi.)	AF116	182
EXXON Status: Completed - Case Closed	2400 SAN RAMON VALLEY B	W 1/8 - 1/4 (0.230 mi.)	123	192
SHORT STOP Status: Open - Site Assessment	2108 SAN RAMON VALLEY B	NW 1/4 - 1/2 (0.255 mi.)	143	210
<u>Lower Elevation</u>	<u>Address</u>	<u>Direction / Distance</u>	<u>Map ID</u>	<u>Page</u>
SAN RAMON UNIFIED SCHOOL DIST Status: Completed - Case Closed	3280 E CROW CANYON RD	0 - 1/8 (0.000 mi.)	B4	9
THORNALLY PROPERTY Status: Completed - Case Closed	3333 CROW CANYON RD	0 - 1/8 (0.000 mi.)	C5	15
RHODES & JAMIESON Status: Completed - Case Closed	4700 NORRIS CANYON RD	0 - 1/8 (0.000 mi.)	L38	53
ELECTRO TEST Status: Completed - Case Closed	3470 FOSTORIA WY	ENE 0 - 1/8 (0.063 mi.)	T74	113
SAN RAMON VALLEY FIRE STA #34 Status: Completed - Case Closed	12599 ALCOSTA BLVD	E 1/4 - 1/2 (0.353 mi.)	144	211
BEACON #3716 (FORMER) Status: Open - Remediation	1990 SAN RAMON VALLEY B	NNW 1/4 - 1/2 (0.399 mi.)	AI145	212

State and tribal registered storage tank lists

UST: The Underground Storage Tank database contains registered USTs. USTs are regulated under Subtitle I of the Resource Conservation and Recovery Act (RCRA). The data come from the State Water Resources Control Board's Hazardous Substance Storage Container Database.

A review of the UST list, as provided by EDR, and dated 04/08/2009 has revealed that there are 8 UST sites within approximately 0.25 miles of the target property.

<u>Equal/Higher Elevation</u>	<u>Address</u>	<u>Direction / Distance</u>	<u>Map ID</u>	<u>Page</u>
BOREL RANCH	3020 FOSTORIA WAY	0 - 1/8 (0.000 mi.)	D13	21

EXECUTIVE SUMMARY

<u>Equal/Higher Elevation</u>	<u>Address</u>	<u>Direction / Distance</u>	<u>Map ID</u>	<u>Page</u>
UNITED PARCEL SERVICE	4500 NORRIS CANYON RD	0 - 1/8 (0.000 mi.)	46	67
SAN RAMON REGIONAL MEDICAL CEN	6001 NORRIS CANYON RD	ESE 1/8 - 1/4 (0.134 mi.)	Y92	140

<u>Lower Elevation</u>	<u>Address</u>	<u>Direction / Distance</u>	<u>Map ID</u>	<u>Page</u>
SPONGES CAR WASH	2061 CAMINO RAMON	0 - 1/8 (0.000 mi.)	31	44
RMC PACIFIC MATERIALS #238	4700 NORRIS CANYON RD	0 - 1/8 (0.000 mi.)	L37	53
COLO.COM	12893 ALCOSTA BLVD	0 - 1/8 (0.000 mi.)	F52	75
PACIFIC BELL/SAN RAMON W1245	2600 CAMINO RAMON	SSE 0 - 1/8 (0.113 mi.)	X88	139
PACIFIC BELL	2600 CAMION RAMON, RM 2	SSE 0 - 1/8 (0.113 mi.)	X89	139

AST: The Aboveground Storage Tank database contains registered ASTs. The data come from the State Water Resources Control Board's Hazardous Substance Storage Container Database.

A review of the AST list, as provided by EDR, and dated 11/01/2007 has revealed that there are 3 AST sites within approximately 0.25 miles of the target property.

<u>Equal/Higher Elevation</u>	<u>Address</u>	<u>Direction / Distance</u>	<u>Map ID</u>	<u>Page</u>
PACIFIC BELL	3401 CROW CANYON RD	0 - 1/8 (0.000 mi.)	G30	43
<u>Lower Elevation</u>	<u>Address</u>	<u>Direction / Distance</u>	<u>Map ID</u>	<u>Page</u>
SAN RAMON VALLEY UNIFIED SCHOO	3280 EAST CROW CANYON A	0 - 1/8 (0.000 mi.)	B3	8
JIFFY LUBE STORE# 1403	2099 CAMINO RAMON	0 - 1/8 (0.000 mi.)	I24	32

ADDITIONAL ENVIRONMENTAL RECORDS

Local Lists of Landfill / Solid Waste Disposal Sites

SWRCY: A listing of recycling facilities in California.

A review of the SWRCY list, as provided by EDR, and dated 04/07/2009 has revealed that there is 1 SWRCY site within approximately 0.5 miles of the target property.

<u>Equal/Higher Elevation</u>	<u>Address</u>	<u>Direction / Distance</u>	<u>Map ID</u>	<u>Page</u>
SAFEWAY INC #982	2505 SAN RAMON VALLEY B	WSW 0 - 1/8 (0.100 mi.)	W84	124

Local Lists of Registered Storage Tanks

HIST UST: Historical UST Registered Database.

A review of the HIST UST list, as provided by EDR, and dated 10/15/1990 has revealed that there are 15 HIST UST sites within approximately 0.25 miles of the target property.

<u>Equal/Higher Elevation</u>	<u>Address</u>	<u>Direction / Distance</u>	<u>Map ID</u>	<u>Page</u>
BOREL RANCH	3020 FOSTORIA WAY	0 - 1/8 (0.000 mi.)	D8	18
TOYOTA MOTOR DISTRIBUTORS INC	2451 BISHOP DR	0 - 1/8 (0.000 mi.)	N42	59
SAN RAMON SHELL	3048 CROW CANYON RD	0 - 1/8 (0.000 mi.)	P51	73

EXECUTIVE SUMMARY

<u>Equal/Higher Elevation</u>	<u>Address</u>	<u>Direction / Distance</u>	<u>Map ID</u>	<u>Page</u>
<i>PETER COLE JENSEN, INC.</i>	<i>2401 OLD CROW CANYON RD</i>	<i>SW 1/8 - 1/4 (0.191 mi.)</i>	<i>AD104</i>	<i>171</i>
<i>MOBIL SERVICE STATION</i>	<i>2350 SAN RAMON VALLEY B</i>	<i>SW 1/8 - 1/4 (0.221 mi.)</i>	<i>AF117</i>	<i>184</i>
<i>TRI-VALLEY TRANSPORTATION AND</i>	<i>10 BETA CT # D</i>	<i>WNW 1/8 - 1/4 (0.232 mi.)</i>	<i>AE125</i>	<i>196</i>
<i>LILJA INDUSTRIAL CORP. OFFICE</i>	<i>22 BETA CT</i>	<i>WNW 1/8 - 1/4 (0.239 mi.)</i>	<i>AH130</i>	<i>200</i>
<i>ASSOCIATED FLOW CONTROLS, INC</i>	<i>30 BETA CT</i>	<i>WNW 1/8 - 1/4 (0.248 mi.)</i>	<i>AH139</i>	<i>208</i>
<i>ASSOCIATED FLOW CONTROLS, INC.</i>	<i>30 BETA CT</i>	<i>WNW 1/8 - 1/4 (0.248 mi.)</i>	<i>AH140</i>	<i>209</i>

<u>Lower Elevation</u>	<u>Address</u>	<u>Direction / Distance</u>	<u>Map ID</u>	<u>Page</u>
<i>THORNALLY BUILDING</i>	<i>3333 CROW CANYON RD</i>	<i>0 - 1/8 (0.000 mi.)</i>	<i>C6</i>	<i>15</i>
<i>AL CAL INSULATION</i>	<i>12885 ALCOSTA BLVD</i>	<i>0 - 1/8 (0.000 mi.)</i>	<i>F11</i>	<i>20</i>
<i>BREUNER'S</i>	<i>3201 FOSTORIA WAY</i>	<i>0 - 1/8 (0.000 mi.)</i>	<i>23</i>	<i>31</i>
<i>SAN RAMON CORP YARD CITY OF</i>	<i>4690 NORRIS CANYON</i>	<i>0 - 1/8 (0.000 mi.)</i>	<i>L36</i>	<i>48</i>
<i>SERVICE CENTER</i>	<i>2453 CAMINO RAMON</i>	<i>ENE 0 - 1/8 (0.002 mi.)</i>	<i>67</i>	<i>95</i>
<i>PACIFIC BELL</i>	<i>2600 CAMINO RAMON RM 2E</i>	<i>SSE 0 - 1/8 (0.113 mi.)</i>	<i>X87</i>	<i>130</i>

SWEEPS UST: Statewide Environmental Evaluation and Planning System. This underground storage tank listing was updated and maintained by a company contacted by the SWRCB in the early 1990's. The listing is no longer updated or maintained. The local agency is the contact for more information on a site on the SWEEPS list.

A review of the SWEEPS UST list, as provided by EDR, and dated 06/01/1994 has revealed that there are 17 SWEEPS UST sites within approximately 0.25 miles of the target property.

<u>Equal/Higher Elevation</u>	<u>Address</u>	<u>Direction / Distance</u>	<u>Map ID</u>	<u>Page</u>
<i>BOREL RANCH</i>	<i>3020 FOSTORIA WAY</i>	<i>0 - 1/8 (0.000 mi.)</i>	<i>D13</i>	<i>21</i>
<i>TOYOTA MOTOR DISTRIBUTORS INC</i>	<i>2451 BISHOP DR</i>	<i>0 - 1/8 (0.000 mi.)</i>	<i>N42</i>	<i>59</i>
<i>UNITED PARCEL SERVICES</i>	<i>4500 NORRIS CANYON RD</i>	<i>0 - 1/8 (0.000 mi.)</i>	<i>M43</i>	<i>62</i>
<i>SAN RAMON SHELL</i>	<i>3048 CROW CANYON RD</i>	<i>0 - 1/8 (0.000 mi.)</i>	<i>P51</i>	<i>73</i>
<i>CHEVRON #95542</i>	<i>7007 SAN RAMON VALLEY B</i>	<i>SW 0 - 1/8 (0.052 mi.)</i>	<i>70</i>	<i>101</i>
<i>PETER COLE JENSEN, INC.</i>	<i>2401 OLD CROW CANYON RD</i>	<i>SW 1/8 - 1/4 (0.191 mi.)</i>	<i>AD104</i>	<i>171</i>
<i>MODERN ALLOYS</i>	<i>2415 OLD CROW CANYON RD</i>	<i>SW 1/8 - 1/4 (0.194 mi.)</i>	<i>AD110</i>	<i>174</i>
<i>BP</i>	<i>2350 SAN RAMON VALLEY B</i>	<i>SW 1/8 - 1/4 (0.221 mi.)</i>	<i>AF116</i>	<i>182</i>
<i>LILJA INDUSTRIAL CORP. OFFICE</i>	<i>22 BETA CT</i>	<i>WNW 1/8 - 1/4 (0.239 mi.)</i>	<i>AH130</i>	<i>200</i>
<i>ASSOCIATED FLOW CONTROLS, INC</i>	<i>30 BETA CT</i>	<i>WNW 1/8 - 1/4 (0.248 mi.)</i>	<i>AH139</i>	<i>208</i>

<u>Lower Elevation</u>	<u>Address</u>	<u>Direction / Distance</u>	<u>Map ID</u>	<u>Page</u>
<i>SAN RAMON UNIFIED SCHOOL DIST</i>	<i>3280 E CROW CANYON RD</i>	<i>0 - 1/8 (0.000 mi.)</i>	<i>B4</i>	<i>9</i>
<i>THORNALLY BUILDING</i>	<i>3333 CROW CANYON RD</i>	<i>0 - 1/8 (0.000 mi.)</i>	<i>C6</i>	<i>15</i>
<i>AL CAL INSULATION</i>	<i>12885 ALCOSTA BLVD</i>	<i>0 - 1/8 (0.000 mi.)</i>	<i>F11</i>	<i>20</i>
<i>BREUNER'S</i>	<i>3201 FOSTORIA WAY</i>	<i>0 - 1/8 (0.000 mi.)</i>	<i>23</i>	<i>31</i>
<i>RHODES & JAMIESON</i>	<i>4700 NORRIS CANYON RD</i>	<i>0 - 1/8 (0.000 mi.)</i>	<i>L38</i>	<i>53</i>
<i>SERVICE CENTER</i>	<i>2453 CAMINO RAMON</i>	<i>ENE 0 - 1/8 (0.002 mi.)</i>	<i>67</i>	<i>95</i>
<i>PACIFIC BELL</i>	<i>2600 CAMINO RAMON RM 2E</i>	<i>SSE 0 - 1/8 (0.113 mi.)</i>	<i>X87</i>	<i>130</i>

EXECUTIVE SUMMARY

Other Ascertainable Records

RCRA-NonGen: RCRAInfo is EPA's comprehensive information system, providing access to data supporting the Resource Conservation and Recovery Act (RCRA) of 1976 and the Hazardous and Solid Waste Amendments (HSWA) of 1984. The database includes selective information on sites which generate, transport, store, treat and/or dispose of hazardous waste as defined by the Resource Conservation and Recovery Act (RCRA). Non-Generators do not presently generate hazardous waste.

A review of the RCRA-NonGen list, as provided by EDR, and dated 11/12/2008 has revealed that there are 8 RCRA-NonGen sites within approximately 0.25 miles of the target property.

<u>Equal/Higher Elevation</u>	<u>Address</u>	<u>Direction / Distance</u>	<u>Map ID</u>	<u>Page</u>
<i>UNITED PARCEL SERVICE</i>	<i>4500 NORRIS CANYON RD</i>	<i>0 - 1/8 (0.000 mi.)</i>	<i>46</i>	<i>67</i>
<i>ACE AUTO REPAIR AND TIRE CENTE</i>	<i>2241 SAN RAMON VALLEY B</i>	<i>W 0 - 1/8 (0.081 mi.)</i>	<i>V81</i>	<i>121</i>
<i>PACIFIC BELL</i>	<i>3051 EXECUTIVE PKWY</i>	<i>SSE 1/8 - 1/4 (0.178 mi.)</i>	<i>99</i>	<i>158</i>
<i>DIGIRAY CORP</i>	<i>2239 OMEGA RD</i>	<i>WNW 1/8 - 1/4 (0.213 mi.)</i>	<i>AE113</i>	<i>177</i>
<i>CHROMALAB INC</i>	<i>2239 OMEGA RD STE 1</i>	<i>WNW 1/8 - 1/4 (0.213 mi.)</i>	<i>AE115</i>	<i>179</i>
<u>Lower Elevation</u>	<u>Address</u>	<u>Direction / Distance</u>	<u>Map ID</u>	<u>Page</u>
<i>SAN RAMON CORP YARD CITY OF</i>	<i>4690 NORRIS CANYON</i>	<i>0 - 1/8 (0.000 mi.)</i>	<i>L36</i>	<i>48</i>
<i>POSI-SEAL PLATING COMPANY INCO</i>	<i>3371 FOSTORIA WAY</i>	<i>0 - 1/8 (0.000 mi.)</i>	<i>H63</i>	<i>85</i>
<i>ELECTRO-TEST INC</i>	<i>3470 FOSTORIA WAY</i>	<i>ENE 0 - 1/8 (0.063 mi.)</i>	<i>T75</i>	<i>114</i>

HIST CORTESE: The sites for the list are designated by the State Water Resource Control Board [LUST], the Integrated Waste Board [SWF/LS], and the Department of Toxic Substances Control [CALSTITES].

A review of the HIST CORTESE list, as provided by EDR, and dated 04/01/2001 has revealed that there are 12 HIST CORTESE sites within approximately 0.5 miles of the target property.

<u>Equal/Higher Elevation</u>	<u>Address</u>	<u>Direction / Distance</u>	<u>Map ID</u>	<u>Page</u>
<i>BP</i>	<i>3048 CROW CANYON RD</i>	<i>0 - 1/8 (0.000 mi.)</i>	<i>P48</i>	<i>70</i>
<i>MORGAN'S MASONRY SUPPLY</i>	<i>2233 SAN RAMON VALLEY B</i>	<i>WNW 0 - 1/8 (0.096 mi.)</i>	<i>83</i>	<i>123</i>
<i>MODERN ALLOYS</i>	<i>2415 OLD CROW CANYON RD</i>	<i>WSW 1/8 - 1/4 (0.194 mi.)</i>	<i>AD110</i>	<i>174</i>
<i>BP</i>	<i>2350 SAN RAMON VALLEY B</i>	<i>SW 1/8 - 1/4 (0.221 mi.)</i>	<i>AF116</i>	<i>182</i>
<i>EXXON</i>	<i>2400 SAN RAMON VALLEY B</i>	<i>W 1/8 - 1/4 (0.230 mi.)</i>	<i>123</i>	<i>192</i>
<i>SHORT STOP</i>	<i>2108 SAN RAMON VALLEY B</i>	<i>NW 1/4 - 1/2 (0.255 mi.)</i>	<i>143</i>	<i>210</i>
<u>Lower Elevation</u>	<u>Address</u>	<u>Direction / Distance</u>	<u>Map ID</u>	<u>Page</u>
<i>SAN RAMON UNIFIED SCHOOL</i>	<i>3280 CROW CANYON</i>	<i>0 - 1/8 (0.000 mi.)</i>	<i>B2</i>	<i>8</i>
<i>THORNALLY PROPERTY</i>	<i>3333 CROW CANYON RD</i>	<i>0 - 1/8 (0.000 mi.)</i>	<i>C5</i>	<i>15</i>
<i>RHODES & JAMIESON</i>	<i>4700 NORRIS CANYON RD</i>	<i>0 - 1/8 (0.000 mi.)</i>	<i>L38</i>	<i>53</i>
<i>PACIFIC ENVIRONMENTAL CONTROL</i>	<i>3420 FOSTORIA WAY</i>	<i>0 - 1/8 (0.000 mi.)</i>	<i>H65</i>	<i>90</i>
<i>ELECTRO TEST</i>	<i>3470 FOSTORIA WY</i>	<i>ENE 0 - 1/8 (0.063 mi.)</i>	<i>T74</i>	<i>113</i>
<i>BEACON STATION #716</i>	<i>1990 SAN RAMON VALLEY B</i>	<i>NNW 1/4 - 1/2 (0.399 mi.)</i>	<i>AI146</i>	<i>213</i>

EXECUTIVE SUMMARY

CONTRA COSTA CO. SITE LIST: Lists includes sites from the Underground Tank Program, Hazardous Waste Generator Program & Business Plan 12185 Program

A review of the CONTRA COSTA CO. SITE LIST list, as provided by EDR, and dated 02/24/2009 has revealed that there are 92 CONTRA COSTA CO. SITE LIST sites within approximately 0.25 miles of the target property.

<u>Equal/Higher Elevation</u>	<u>Address</u>	<u>Direction / Distance</u>	<u>Map ID</u>	<u>Page</u>
<i>Not reported</i>	12925 ALCOSTA BLVD	0 - 1/8 (0.000 mi.)	A1	7
BOREL RANCH	3020 FOSTORIA WAY	0 - 1/8 (0.000 mi.)	D8	18
AT&T MOBILITY/SAN RAMON (12980	3160 CROW CANYON RD	0 - 1/8 (0.000 mi.)	E9	19
REPRODUCTIVE SCIENCE CENTER OF	3160 CROW CANYON RD #15	0 - 1/8 (0.000 mi.)	E10	19
PRINTMASTERS	3160 CROW CANYON RD #10	0 - 1/8 (0.000 mi.)	E12	21
PG&E RESEARCH SUBSTATION	3400 CROW CANYON RD	0 - 1/8 (0.000 mi.)	G17	28
PG&E SAN RAMON LABORATORIES	3400 CROW CANYON RD	0 - 1/8 (0.000 mi.)	G18	28
MICRODRY CORPORATION	3111 FOSTORIA WAY	0 - 1/8 (0.000 mi.)	25	32
ODYSSEY THERA, INC	4550 NORRIS CANYON RD #	0 - 1/8 (0.000 mi.)	K32	44
SOLARIS GROUP/THE SCOTTS COMPA	4550 NORRIS CANYON RD	0 - 1/8 (0.000 mi.)	K34	46
GIGA-TRONICS INC	4650 NORRIS CANYON RD	0 - 1/8 (0.000 mi.)	K35	47
G & S TRANSPORTATION	1 ANNABEL LN #210	0 - 1/8 (0.000 mi.)	M40	57
TOYOTA MOTOR SALES USA INC	2451 BISHOP DR	0 - 1/8 (0.000 mi.)	N41	57
BIOGENEX LABORATORIES	4600 NORRIS CANYON RD	0 - 1/8 (0.000 mi.)	O44	64
UNITED PARCEL SERVICE	4500 NORRIS CANYON RD	0 - 1/8 (0.000 mi.)	46	67
SAN RAMON SHELL	3048 CROW CANYON RD	0 - 1/8 (0.000 mi.)	P51	73
SAN RAMON CENTER FOR HIGHER ED	3150 CROW CANYON PL	0 - 1/8 (0.000 mi.)	Q55	78
AMERICAN STORES PROPERTIES-LUC	3181 CROW CANYON PL	0 - 1/8 (0.000 mi.)	61	84
PAYLESS #6678	3207 CROW CANYON PLACE	0 - 1/8 (0.000 mi.)	62	85
COSTCO WHOLESALE #21	3150 FOSTORIA WAY	NNW 0 - 1/8 (0.058 mi.)	S72	105
AT&T MOBILITY/SO SAN RAMON (13	2551 SAN RAMON VALLEY B	WSW 0 - 1/8 (0.077 mi.)	77	119
ACE AUTO REPAIR AND TIRE CENTE	2560 SAN RAMON VALLEY B	WSW 0 - 1/8 (0.078 mi.)	U79	120
WINDMILL FARMS	2255 SAN RAMON VALLEY B	SW 0 - 1/8 (0.080 mi.)	80	121
ACE AUTO REPAIR AND TIRE CENTE	2241 SAN RAMON VALLEY B	W 0 - 1/8 (0.081 mi.)	V81	121
SAN RAMON BOAT CENTER	2250 SAN RAMON VALLEY B	W 0 - 1/8 (0.087 mi.)	V82	123
SAFEWAY, INC #982	2505 SAN RAMON VALLEY B	WSW 0 - 1/8 (0.100 mi.)	W85	127
SAN RAMON ENDOSCOPY CENTER	5801 NORRIS CANYON RD #	ESE 0 - 1/8 (0.117 mi.)	Y90	139
BOB'S AUTO TECH	2210 SAN RAMON VALLEY B	WNW 1/8 - 1/4 (0.128 mi.)	Z91	139
SAN RAMON REGIONAL MEDICAL CEN	6001 NORRIS CANYON RD	ESE 1/8 - 1/4 (0.134 mi.)	Y92	140
CROW CANYON DRY CLEANERS	2462 SAN RAMON VALLEY B	WSW 1/8 - 1/4 (0.147 mi.)	AA95	146
RAPID PHOTO	2475 SAN RAMON VALLEY B	WSW 1/8 - 1/4 (0.152 mi.)	AA97	152
VALLEY CLEANERS	2475 SAN RAMON VALLEY	WSW 1/8 - 1/4 (0.152 mi.)	AA98	154
LONGS DRUG STORE #211	2455 SAN RAMON VALLEY B	WSW 1/8 - 1/4 (0.181 mi.)	AB100	160
EUROPEAN AUTOTECH	31 BETA CT UNIT J	W 1/8 - 1/4 (0.185 mi.)	101	161
JUSTICE CONSTRUCTION INC	2333 SAN RAMON VALLEY B	SW 1/8 - 1/4 (0.187 mi.)	102	162
VONNIE ONE HOUR CLEANERS	2217 J SAN RAMON VALLEY	NW 1/8 - 1/4 (0.188 mi.)	AC103	162
PETER COLE JENSEN, INC.	2401 OLD CROW CANYON RD	WSW 1/8 - 1/4 (0.191 mi.)	AD104	171
POLAR POOL AND SPA	2411 OLD CROW CANYON RD	WSW 1/8 - 1/4 (0.193 mi.)	AD105	172
RYDER STUDENT TRANSPORTATION	2411 OLD CROW CANYON RD	WSW 1/8 - 1/4 (0.193 mi.)	AD106	173
CENTRAL GRAPHICS & PRINGTING	2411 OLD CROW CANYON RD	WSW 1/8 - 1/4 (0.193 mi.)	AD107	173
ATLAS PACIFIC	2411 OLD CROW CANYON RD	WSW 1/8 - 1/4 (0.193 mi.)	AD108	173
DEL PRADO COMPANY	2445 SAN RAMON VALLEY B	WSW 1/8 - 1/4 (0.193 mi.)	AB109	174
SAN RAMON TOW INC	215 PURDUE RD	NW 1/8 - 1/4 (0.205 mi.)	AC112	177
IMAGE SOURCE	2239 OMEGA RD #5	WNW 1/8 - 1/4 (0.213 mi.)	AE114	179
CHROMALAB INC	2239 OMEGA RD STE 1	WNW 1/8 - 1/4 (0.213 mi.)	AE115	179
MOBIL SERVICE STATION	2350 SAN RAMON VALLEY B	SW 1/8 - 1/4 (0.221 mi.)	AF117	184
SAN RAMON MUFFLER	2171 SAN RAMON VALLEY B	NW 1/8 - 1/4 (0.222 mi.)	AG118	185
RAHLVES ORGANIZATION	10 BETA CT #A	WNW 1/8 - 1/4 (0.228 mi.)	AE121	192
A-1 AUTO REPAIR OF DANVILLE	10 BETA CT #C	WNW 1/8 - 1/4 (0.228 mi.)	AE122	192
EXXON	2400 SAN RAMON VALLEY B	W 1/8 - 1/4 (0.230 mi.)	123	192

EXECUTIVE SUMMARY

<u>Equal/Higher Elevation</u>	<u>Address</u>	<u>Direction / Distance</u>	<u>Map ID</u>	<u>Page</u>
COTTMAN TRANSMISSION	2161 SAN RAMON VALLEY B	NW 1/8 - 1/4 (0.231 mi.)	AG124	194
TRI-VALLEY TRANSPORTATION AND	10 BETA CT # D	WNW 1/8 - 1/4 (0.232 mi.)	AE125	196
DIABLO AUTO CARE	15 BETA CT	WNW 1/8 - 1/4 (0.233 mi.)	AE126	196
SAN RAMON MUFFLER & BRAKE	2157 SAN RAMON VALLEY B	NW 1/8 - 1/4 (0.235 mi.)	AG127	197
CROW CANYON RADIATOR	2155 SAN RAMON VALLEY B	NW 1/8 - 1/4 (0.237 mi.)	AG128	197
LILJA INDUSTRIAL CORP. OFFICE	22 BETA CT	WNW 1/8 - 1/4 (0.239 mi.)	AH130	200
JAGUAR JUNCTION	23 BETA CT #H	WNW 1/8 - 1/4 (0.240 mi.)	AH131	201
ADOLPH'S AUTOHAUS	23 BETA CT #B	WNW 1/8 - 1/4 (0.240 mi.)	AH132	202
SAN RAMON TRANSMISSION	23 BETA CT #A	WNW 1/8 - 1/4 (0.240 mi.)	AH133	202
THE SERVICE OUTLET	2151 SAN RAMON VALLEY B	NW 1/8 - 1/4 (0.241 mi.)	AG134	202
ALL AUTOMOTIVE OF SAN RAMON	25 BETA CT #K	WNW 1/8 - 1/4 (0.242 mi.)	AH135	204
COMPETITION AUTOWORKS	23 BETA CT #C	WNW 1/8 - 1/4 (0.242 mi.)	AH136	204
SAN RAMON VALLEY IMPORT CENTER	31 BETA CT #G	WNW 1/8 - 1/4 (0.248 mi.)	AH137	204
ASSOCIATED FLOW CONTROLS, INC	30 BETA CT	WNW 1/8 - 1/4 (0.248 mi.)	AH139	208
DIABLO AUTO CARE	32 BETA CT #A	WNW 1/8 - 1/4 (0.248 mi.)	AH141	210
SIERRA WOODWORKS	32 BETA CT #B	WNW 1/8 - 1/4 (0.248 mi.)	AH142	210
<u>Lower Elevation</u>	<u>Address</u>	<u>Direction / Distance</u>	<u>Map ID</u>	<u>Page</u>
SAN RAMON UNIFIED SCHOOL DIST	3280 E CROW CANYON RD	0 - 1/8 (0.000 mi.)	B4	9
THORNALLY BUILDING	3333 CROW CANYON RD	0 - 1/8 (0.000 mi.)	C6	15
SAN RAMON LEARNING CENTER	3301 CROW CANYON RD	0 - 1/8 (0.000 mi.)	B7	17
AL CAL INSULATION	12885 ALCOSTA BLVD	0 - 1/8 (0.000 mi.)	F11	20
SBC MESSAGING/W19AM	3401 CROW CANYON RD	0 - 1/8 (0.000 mi.)	14	22
1X AERO TURBINE INC	3355 FOSTORIA WAY	0 - 1/8 (0.000 mi.)	H21	30
DIABLO MOTORS & AUTO SALES	3211 FOSTORIA WAY #C	0 - 1/8 (0.000 mi.)	H22	31
BREUNER'S	3201 FOSTORIA WAY	0 - 1/8 (0.000 mi.)	23	31
SAN-DAN L.P.,DBA BIG 0 TIRES #	2089 CAMINO RAMON	0 - 1/8 (0.000 mi.)	J26	32
IMPERIAL CLEANERS	2101 CAMINO RAMON,#108	0 - 1/8 (0.000 mi.)	J27	34
AUTO TECH	2077 CAMINO RAMON #A	0 - 1/8 (0.000 mi.)	J28	42
JIFFY LUBE #1403	2099 CAMINO RAMON	0 - 1/8 (0.000 mi.)	I29	42
SPONGES CAR WASH	2061 CAMINO RAMON	0 - 1/8 (0.000 mi.)	31	44
CEMEX	4700 NORRIS CANYON RD	0 - 1/8 (0.000 mi.)	L47	69
ABC SUPPLY	12855 ALCOSTA BLVD	0 - 1/8 (0.000 mi.)	49	71
COLO.COM	12893 ALCOSTA BLVD	0 - 1/8 (0.000 mi.)	F52	75
BLUE PRINT SERVICE CO	2230 CAMINO RAMON	0 - 1/8 (0.000 mi.)	R54	77
WILSON CORNERSTONE PROPERTIES	2300 CAMINO RAMON	0 - 1/8 (0.000 mi.)	59	84
WOODARDS AUTOMOTIVE	12831 ALCOSTA BLVD #B	0 - 1/8 (0.000 mi.)	60	84
PACIFIC ENVIRONMENTAL CONTROL	3420 FOSTORIA WAY	0 - 1/8 (0.000 mi.)	H65	90
A & K MACHINING	3373 FOSTORIA WAY	0 - 1/8 (0.000 mi.)	H66	94
SERVICE CENTER	2453 CAMINO RAMON	ENE 0 - 1/8 (0.002 mi.)	67	95
SCOTTS ORTHO BUSINESS GROUP	2527 CAMINO RAMON #140	ENE 0 - 1/8 (0.005 mi.)	68	97
AEROTEST OPERATIONS, INC	3455 FOSTORIA WAY	ENE 0 - 1/8 (0.063 mi.)	T73	107
ELECTRO-TEST INC	3470 FOSTORIA WAY	ENE 0 - 1/8 (0.063 mi.)	T75	114
PACIFIC BELL/SAN RAMON W1245	2600 CAMINO RAMON	SSE 0 - 1/8 (0.113 mi.)	X88	139

Notify 65: Notify 65 records contain facility notifications about any release that could impact drinking water and thereby expose the public to a potential health risk. The data come from the State Water Resources Control Board's Proposition 65 database.

A review of the Notify 65 list, as provided by EDR, and dated 10/21/1993 has revealed that there is 1 Notify 65 site within approximately 1 mile of the target property.

EXECUTIVE SUMMARY

<u>Lower Elevation</u>	<u>Address</u>	<u>Direction / Distance</u>	<u>Map ID</u>	<u>Page</u>
BEACON STATION #716	1990 SAN RAMON VALLEY B	NNW 1/4 - 1/2 (0.399 mi.)	AI146	213

DRYCLEANERS: A list of drycleaner related facilities that have EPA ID numbers. These are facilities with certain SIC codes: power laundries, family and commercial; garment pressing and cleaners' agents; linen supply; coin-operated laundries and cleaning; drycleaning plants except rugs; carpet and upholstery cleaning; industrial launderers; laundry and garment services.

A review of the DRYCLEANERS list, as provided by EDR, and dated 05/06/2009 has revealed that there are 7 DRYCLEANERS sites within approximately 0.25 miles of the target property.

<u>Equal/Higher Elevation</u>	<u>Address</u>	<u>Direction / Distance</u>	<u>Map ID</u>	<u>Page</u>
VALLEY CLEANERS	3141 CROW CANYON PL	0 - 1/8 (0.000 mi.)	Q50	71
CROW CANYON DRY CLEANERS	2462 SAN RAMON VALLEY R	WSW 1/8 - 1/4 (0.146 mi.)	AA93	144
BONNIE'S ONE HOUR CLEANERS	2217-J SAN RAMON VALLEY	NW 1/8 - 1/4 (0.147 mi.)	Z94	145
CROW CANYON CLEANERS	2462 SAN RAMON VALLEY B	WSW 1/8 - 1/4 (0.147 mi.)	AA96	146
VALLEY CLEANERS	2475 SAN RAMON VALLEY	WSW 1/8 - 1/4 (0.152 mi.)	AA98	154
VONNIE ONE HOUR CLEANERS	2217 J SAN RAMON VALLEY	NW 1/8 - 1/4 (0.188 mi.)	AC103	162

<u>Lower Elevation</u>	<u>Address</u>	<u>Direction / Distance</u>	<u>Map ID</u>	<u>Page</u>
IMPERIAL CLEANERS	2101 CAMINO RAMON,#108	0 - 1/8 (0.000 mi.)	J27	34

EXECUTIVE SUMMARY

Due to poor or inadequate address information, the following sites were not mapped:

<u>Site Name</u>	<u>Database(s)</u>
SAN RAMON, CITY OF - MS4 STORM WAT	NPDES
STORM DAMAGE REPAIRS FOR S SAN RAM	NPDES
SAN RAMON REGINAL MEDICAL CENT	SWEEPS UST
CHEVRON USA INC	SWEEPS UST
TRACOR MBA-SAN RAMON OPERATION	HIST UST
SAN RAMON PUMPING STATION	HIST UST
COOKS COLLISION OF SAN RAMON	HAZNET
ALLIANCE MRI/SAN RAMON	HAZNET
EAST HAMPTON-SAN RAMON LTD. PARTNE	HAZNET
PACIFIC GAS & ELECTRIC/ SAN RAMON	HAZNET
PG&E SAN RAMON LABORATORIES	HAZNET
1X CITY OF SAN RAMON/ENGINEERING D	HAZNET
PACIFIC GAS & ELECTRIC CO (SAN RAM	HAZNET
PG & E, SAN RAMON SUB	HAZNET
PACIFIC BELL	RCRA-SQG, FINDS
CAMINO RAMON STREET	ERNS
CANYON RD NR:HWY 680/IN SAN RAMON	ERNS
CITY OF SAN RAMON - STORM WATR	CA WDS
PG&E SAN RAMON SUBSTATION	CONTRA COSTA CO. SITE LIST
SAN RAMON VALLEY FIRE STA #30	CONTRA COSTA CO. SITE LIST

OVERVIEW MAP - 2511340.2s



Target Property

Sites at elevations higher than or equal to the target property

Sites at elevations lower than the target property

Manufactured Gas Plants

National Priority List Sites

Dept. Defense Sites

0 1/4 1/2 1 Miles

Indian Reservations BIA

County Boundary

Power transmission lines

Oil & Gas pipelines

100-year flood zone

500-year flood zone

National Wetland Inventory

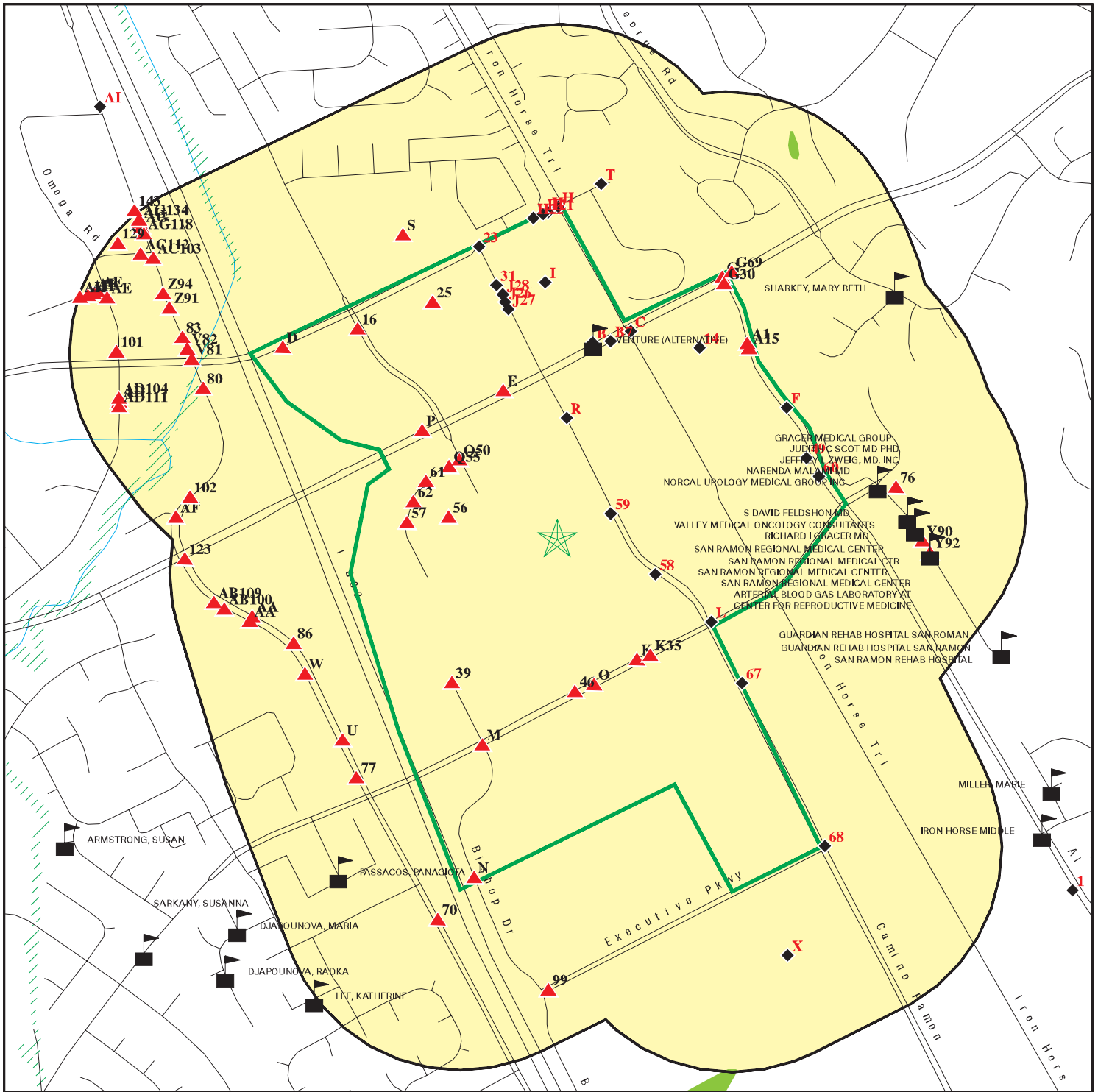
Areas of Concern

This report includes Interactive Map Layers to display and/or hide map information. The legend includes only those icons for the default map view.

SITE NAME: North Camino Ramon Specific Plan
 ADDRESS: Crow Canyon Road/Camino Ramon
 San Ramon CA 94583
 LAT/LONG: 37.7763 / 121.9687

CLIENT: Michael Brandman Associates
 CONTACT: Grant Gruber
 INQUIRY #: 2511340.2s
 DATE: June 04, 2009 12:46 pm

DETAIL MAP - 2511340.2s



- Target Property
- Sites at elevations higher than or equal to the target property
- Sites at elevations lower than the target property
- Manufactured Gas Plants
- Sensitive Receptors
- National Priority List Sites
- Dept. Defense Sites

- Indian Reservations BIA
- Oil & Gas pipelines
- 100-year flood zone
- 500-year flood zone
- National Wetland Inventory
- Areas of Concern

This report includes Interactive Map Layers to display and/or hide map information. The legend includes only those icons for the default map view.

SITE NAME: North Camino Ramon Specific Plan
 ADDRESS: Crow Canyon Road/Camino Ramon
 San Ramon CA 94583
 LAT/LONG: 37.7763 / 121.9687

CLIENT: Michael Brandman Associates
 CONTACT: Grant Gruber
 INQUIRY #: 2511340.2s
 DATE: June 04, 2009 12:52 pm

MAP FINDINGS SUMMARY

Database	Target Property	Search Distance (Miles)	< 1/8	1/8 - 1/4	1/4 - 1/2	1/2 - 1	> 1	Total Plotted
<u>STANDARD ENVIRONMENTAL RECORDS</u>								
<i>Federal NPL site list</i>								
NPL		1.000	0	0	0	0	NR	0
Proposed NPL		1.000	0	0	0	0	NR	0
NPL LIENS		TP	NR	NR	NR	NR	NR	0
<i>Federal Delisted NPL site list</i>								
Delisted NPL		1.000	0	0	0	0	NR	0
<i>Federal CERCLIS list</i>								
CERCLIS		0.500	0	0	0	NR	NR	0
<i>Federal CERCLIS NFRAP site List</i>								
CERC-NFRAP		0.500	2	0	0	NR	NR	2
<i>Federal RCRA CORRACTS facilities list</i>								
CORRACTS		1.000	1	0	0	0	NR	1
<i>Federal RCRA non-CORRACTS TSD facilities list</i>								
RCRA-TSDF		0.500	1	0	0	NR	NR	1
<i>Federal RCRA generators list</i>								
RCRA-LQG		0.250	1	0	NR	NR	NR	1
RCRA-SQG		0.250	18	8	NR	NR	NR	26
RCRA-CESQG		0.250	0	0	NR	NR	NR	0
<i>Federal institutional controls / engineering controls registries</i>								
US ENG CONTROLS		0.500	0	0	0	NR	NR	0
US INST CONTROL		0.500	0	0	0	NR	NR	0
<i>Federal ERNS list</i>								
ERNS		TP	NR	NR	NR	NR	NR	0
<i>State- and tribal - equivalent NPL</i>								
RESPONSE		1.000	0	0	0	0	NR	0
<i>State- and tribal - equivalent CERCLIS</i>								
ENVIROSTOR		1.000	0	0	0	1	NR	1
<i>State and tribal landfill and/or solid waste disposal site lists</i>								
SWF/LF		0.500	0	0	0	NR	NR	0
<i>State and tribal leaking storage tank lists</i>								
LUST		0.500	6	3	3	NR	NR	12
SLIC		0.500	0	0	0	NR	NR	0
INDIAN LUST		0.500	0	0	0	NR	NR	0

MAP FINDINGS SUMMARY

Database	Target Property	Search Distance (Miles)	< 1/8	1/8 - 1/4	1/4 - 1/2	1/2 - 1	> 1	Total Plotted
<i>State and tribal registered storage tank lists</i>								
UST		0.250	7	1	NR	NR	NR	8
AST		0.250	3	0	NR	NR	NR	3
INDIAN UST		0.250	0	0	NR	NR	NR	0
<i>State and tribal voluntary cleanup sites</i>								
VCP		0.500	0	0	0	NR	NR	0
INDIAN VCP		0.500	0	0	0	NR	NR	0
<u>ADDITIONAL ENVIRONMENTAL RECORDS</u>								
<i>Local Brownfield lists</i>								
US BROWNFIELDS		0.500	0	0	0	NR	NR	0
<i>Local Lists of Landfill / Solid Waste Disposal Sites</i>								
ODI		0.500	0	0	0	NR	NR	0
DEBRIS REGION 9		0.500	0	0	0	NR	NR	0
WMUDS/SWAT		0.500	0	0	0	NR	NR	0
SWRCY		0.500	1	0	0	NR	NR	1
HAULERS		TP	NR	NR	NR	NR	NR	0
INDIAN ODI		0.500	0	0	0	NR	NR	0
<i>Local Lists of Hazardous waste / Contaminated Sites</i>								
US CDL		TP	NR	NR	NR	NR	NR	0
HIST Cal-Sites		1.000	0	0	0	0	NR	0
SCH		0.250	0	0	NR	NR	NR	0
Toxic Pits		1.000	0	0	0	0	NR	0
CDL		TP	NR	NR	NR	NR	NR	0
<i>Local Lists of Registered Storage Tanks</i>								
CA FID UST		0.250	0	0	NR	NR	NR	0
HIST UST		0.250	9	6	NR	NR	NR	15
SWEEPS UST		0.250	12	5	NR	NR	NR	17
<i>Local Land Records</i>								
LIENS 2		TP	NR	NR	NR	NR	NR	0
LUCIS		0.500	0	0	0	NR	NR	0
LIENS		TP	NR	NR	NR	NR	NR	0
DEED		0.500	0	0	0	NR	NR	0
<i>Records of Emergency Release Reports</i>								
HMIRS		TP	NR	NR	NR	NR	NR	0
CHMIRS		TP	NR	NR	NR	NR	NR	0
LDS		TP	NR	NR	NR	NR	NR	0
MCS		TP	NR	NR	NR	NR	NR	0
<i>Other Ascertainable Records</i>								
RCRA-NonGen		0.250	5	3	NR	NR	NR	8

MAP FINDINGS SUMMARY

Database	Target Property	Search Distance (Miles)	< 1/8	1/8 - 1/4	1/4 - 1/2	1/2 - 1	> 1	Total Plotted
DOT OPS		TP	NR	NR	NR	NR	NR	0
DOD		1.000	0	0	0	0	NR	0
FUDS		1.000	0	0	0	0	NR	0
CONSENT		1.000	0	0	0	0	NR	0
ROD		1.000	0	0	0	0	NR	0
UMTRA		0.500	0	0	0	NR	NR	0
MINES		0.250	0	0	NR	NR	NR	0
TRIS		TP	NR	NR	NR	NR	NR	0
TSCA		TP	NR	NR	NR	NR	NR	0
FTTS		TP	NR	NR	NR	NR	NR	0
HIST FTTS		TP	NR	NR	NR	NR	NR	0
SSTS		TP	NR	NR	NR	NR	NR	0
ICIS		TP	NR	NR	NR	NR	NR	0
PADS		TP	NR	NR	NR	NR	NR	0
MLTS		TP	NR	NR	NR	NR	NR	0
RADINFO		TP	NR	NR	NR	NR	NR	0
FINDS		TP	NR	NR	NR	NR	NR	0
RAATS		TP	NR	NR	NR	NR	NR	0
CA BOND EXP. PLAN		1.000	0	0	0	0	NR	0
CA WDS		TP	NR	NR	NR	NR	NR	0
NPDES		TP	NR	NR	NR	NR	NR	0
Cortese		0.500	0	0	0	NR	NR	0
HIST CORTESE		0.500	7	3	2	NR	NR	12
CONTRA COSTA CO. SITE LIST		0.250	53	39	NR	NR	NR	92
Notify 65		1.000	0	0	1	0	NR	1
DRYCLEANERS		0.250	2	5	NR	NR	NR	7
WIP		0.250	0	0	NR	NR	NR	0
HAZNET		TP	NR	NR	NR	NR	NR	0
EMI		TP	NR	NR	NR	NR	NR	0
INDIAN RESERV		1.000	0	0	0	0	NR	0
SCRD DRYCLEANERS		0.500	0	0	0	NR	NR	0

EDR PROPRIETARY RECORDS

EDR Proprietary Records

Manufactured Gas Plants	1.000	0	0	0	0	NR	0
-------------------------	-------	---	---	---	---	----	---

NOTES:

TP = Target Property

NR = Not Requested at this Search Distance

Sites may be listed in more than one database

Map ID
Direction
Distance
Elevation

MAP FINDINGS

Site

Database(s)

EDR ID Number
EPA ID Number

A1

< 1/8
1 ft.

12925 ALCOSTA BLVD
SAN RAMON, CA

CHMIRS
CONTRA COSTA CO. SITE LIST

S103464502
N/A

Site 1 of 2 in cluster A

Relative:
Higher

Actual:
489 ft.

CHMIRS:
OES Incident Number: 97-3681
OES notification: 9/19/199709:05:26 AM
OES Date: Not reported
OES Time: Not reported
Incident Date: Not reported
Date Completed: Not reported
Property Use: Not reported
Agency Id Number: Not reported
Agency Incident Number: Not reported
Time Notified: Not reported
Time Completed: Not reported
Surrounding Area: Not reported
Estimated Temperature: Not reported
Property Management: Not reported
Special Studies 1: Not reported
Special Studies 2: Not reported
Special Studies 3: Not reported
Special Studies 4: Not reported
Special Studies 5: Not reported
Special Studies 6: Not reported
More Than Two Substances Involved?: Not reported
Resp Agncy Personel # Of Decontaminated: Not reported
Responding Agency Personel # Of Injuries: Not reported
Responding Agency Personel # Of Fatalities: Not reported
Others Number Of Decontaminated: Not reported
Others Number Of Injuries: Not reported
Others Number Of Fatalities: Not reported
Vehicle Make/year: Not reported
Vehicle License Number: Not reported
Vehicle State: Not reported
Vehicle Id Number: Not reported
CA/DOT/PUC/ICC Number: Not reported
Company Name: Not reported
Reporting Officer Name/ID: Not reported
Report Date: Not reported
Comments: Not reported
Facility Telephone: Not reported
Waterway Involved: Yes
Waterway: STORM DRAIN
Spill Site: Not reported
Cleanup By: Unknown
Containment: Not reported
What Happened: Not reported
Type: Not reported
Measure: Not reported
Other: Not reported
Date/Time: Not reported
Year: 1997
Agency: SAN RAMON VALLEY FD
Incident Date: 9/19/199712:00:00 AM
Admin Agency: Contra Costa County Health Services Dept.
Amount: Not reported

Map ID
 Direction
 Distance
 Elevation

MAP FINDINGS

Site

Database(s)

EDR ID Number
 EPA ID Number

(Continued)

S103464502

Contained:	No
Site Type:	Road
E Date:	Not reported
Substance:	DIESEL
Quantity Released:	Not reported
BBLs:	0
Cups:	0
CUFT:	0
Gallons:	30
Grams:	0
Pounds:	0
Liters:	0
Ounces:	0
Pints:	0
Quarts:	0
Sheen:	0
Tons:	0
Unknown:	0
Description:	Not reported
Evacuations:	0
Number of Injuries:	0
Number of Fatalities:	0
Description:	TANKER TRUCK LEAKED SUBSTANCE PARTIALLY ENTERING A STORM DRAIN. LEAK HAS BEEN STOPPED.

CONTRA COSTA CO. SITE LIST:

Region:	CONTRA COSTA
Facility ID:	772664
Tier:	Not reported
Program Status:	HWG
Generator Fee Item:	No
Inactive Date:	Not reported

B2	SAN RAMON UNIFIED SCHOOL 3280 CROW CNYN	HIST CORTESE	S105026384 N/A
-----------	--	---------------------	---------------------------

< 1/8
1 ft. **SAN RAMON, CA 94583**

Site 1 of 4 in cluster B

Relative:	CORTESE:	
Lower	Region:	CORTESE
	Facility County Code:	7
Actual:	Reg By:	LTNKA
467 ft.	Reg Id:	07-0798

B3	SAN RAMON VALLEY UNIFIED SCHOOL DIST. SERV. CENTER 3280 EAST CROW CANYON AVENUE	AST	A100226557 N/A
-----------	--	------------	---------------------------

< 1/8
1 ft. **SAN RAMON, CA 94583**

Site 2 of 4 in cluster B

Relative:	AST:	
Lower	Owner:	SAN RAMON VALLEY
	Total Gallons:	16,000
Actual:	Comments:	Not reported
467 ft.		

MAP FINDINGS

Map ID
Direction
Distance
Elevation

Site

Database(s)

EDR ID Number
EPA ID Number

B4	SAN RAMON UNIFIED SCHOOL DIST	RCRA-SQG	1000819792
	3280 E CROW CANYON RD	FINDS	CAD983657933
< 1/8	SAN RAMON, CA 94583	HAZNET	
1 ft.		LUST	
	Site 3 of 4 in cluster B	CONTRA COSTA CO. SITE LIST	
		NPDES	
Relative:		SWEEPS UST	
Lower		CA WDS	

Actual: RCRA-SQG:
467 ft.

Date form received by agency: 01/26/1993
 Facility name: SAN RAMON UNIFIED SCHOOL DIST
 Facility address: 3280 E CROW CANYON RD
 SAN RAMON, CA 94583
 EPA ID: CAD983657933
 Mailing address: E CROW CANYON RD
 SAN RAMON, CA 94583
 Contact: JOHN MORRISON
 Contact address: 3280 E CROW CANYON RD
 SAN RAMON, CA 94583
 Contact country: US
 Contact telephone: (510) 820-9211
 Contact email: Not reported
 EPA Region: 09
 Classification: Small Small Quantity Generator
 Description: Handler: generates more than 100 and less than 1000 kg of hazardous waste during any calendar month and accumulates less than 6000 kg of hazardous waste at any time; or generates 100 kg or less of hazardous waste during any calendar month, and accumulates more than 1000 kg of hazardous waste at any time

Owner/Operator Summary:
 Owner/operator name: SAN RAMON USD
 Owner/operator address: 3280 W CROW CANYON RD
 SAN RAMON, CA 94583
 Owner/operator country: Not reported
 Owner/operator telephone: (510) 820-9211
 Legal status: District
 Owner/Operator Type: Owner
 Owner/Op start date: Not reported
 Owner/Op end date: Not reported

Handler Activities Summary:

U.S. importer of hazardous waste: Unknown
 Mixed waste (haz. and radioactive): Unknown
 Recycler of hazardous waste: No
 Transporter of hazardous waste: No
 Treater, storer or disposer of HW: No
 Underground injection activity: No
 On-site burner exemption: Unknown
 Furnace exemption: Unknown
 Used oil fuel burner: No
 Used oil processor: No
 User oil refiner: No
 Used oil fuel marketer to burner: No
 Used oil Specification marketer: No
 Used oil transfer facility: No
 Used oil transporter: No

Map ID
Direction
Distance
Elevation

MAP FINDINGS

Site

Database(s)

EDR ID Number
EPA ID Number

SAN RAMON UNIFIED SCHOOL DIST (Continued)

1000819792

Off-site waste receiver: Commercial status unknown

Violation Status: No violations found

FINDS:

Other Pertinent Environmental Activity Identified at Site

Registry ID: 110002891568

RCRAInfo is a national information system that supports the Resource Conservation and Recovery Act (RCRA) program through the tracking of events and activities related to facilities that generate, transport, and treat, store, or dispose of hazardous waste. RCRAInfo allows RCRA program staff to track the notification, permit, compliance, and corrective action activities required under RCRA.

HAZNET:

Gepaid: CAL000019254
Contact: THOMAS JAMISON-DIR MOT/CN
Telephone: 9258240267
Facility Addr2: Not reported
Mailing Name: Not reported
Mailing Address: 3280 CROW CANYON RD E
Mailing City,St,Zip: SAN RAMON, CA 945831304
Gen County: Contra Costa
TSD EPA ID: Not reported
TSD County: Sacramento
Waste Category: Aqueous solution with less than 10% total organic residues
Disposal Method: Treatment, Tank
Tons: 0
Facility County: Not reported

Gepaid: CAL000019254
Contact: THOMAS JAMISON-DIR MOT/CN
Telephone: 9258240267
Facility Addr2: Not reported
Mailing Name: Not reported
Mailing Address: 3280 CROW CANYON RD E
Mailing City,St,Zip: SAN RAMON, CA 945831304
Gen County: Contra Costa
TSD EPA ID: Not reported
TSD County: Alameda
Waste Category: Asbestos-containing waste
Disposal Method: Not reported
Tons: 1.68
Facility County: Not reported

Gepaid: CAL000019254
Contact: THOMAS JAMISON-DIR MOT/CN
Telephone: 9258240267
Facility Addr2: Not reported
Mailing Name: Not reported
Mailing Address: 3280 CROW CANYON RD E
Mailing City,St,Zip: SAN RAMON, CA 945831304
Gen County: Contra Costa
TSD EPA ID: Not reported

Map ID
Direction
Distance
Elevation

MAP FINDINGS

Site

Database(s)

EDR ID Number
EPA ID Number

SAN RAMON UNIFIED SCHOOL DIST (Continued)

1000819792

TSD County: Alameda
Waste Category: Asbestos-containing waste
Disposal Method: Disposal, Land Fill
Tons: 0.42
Facility County: Not reported

Gepaid: CAL000019254
Contact: THOMAS JAMISON-DIR MOT/CN
Telephone: 9258240267
Facility Addr2: Not reported
Mailing Name: Not reported
Mailing Address: 3280 CROW CANYON RD E
Mailing City,St,Zip: SAN RAMON, CA 945831304
Gen County: Contra Costa
TSD EPA ID: Not reported
TSD County: Los Angeles
Waste Category: Laboratory waste chemicals
Disposal Method: Transfer Station
Tons: 0
Facility County: Not reported

Gepaid: CAL000019254
Contact: THOMAS JAMISON-DIR MOT/CN
Telephone: 9258240267
Facility Addr2: Not reported
Mailing Name: Not reported
Mailing Address: 3280 CROW CANYON RD E
Mailing City,St,Zip: SAN RAMON, CA 945831304
Gen County: Contra Costa
TSD EPA ID: Not reported
TSD County: Los Angeles
Waste Category: Off-specification, aged, or surplus inorganics
Disposal Method: Transfer Station
Tons: 0
Facility County: Not reported

[Click this hyperlink](#) while viewing on your computer to access
104 additional CA_HAZNET: record(s) in the EDR Site Report.

LUST:

Region: STATE
Global Id: T0601300741
Latitude: 37.778578
Longitude: -121.971767
Case Type: LUST Cleanup Site
Status: Completed - Case Closed
Status Date: 2008-05-28 00:00:00
Lead Agency: SAN FRANCISCO BAY RWQCB (REGION 2)
Case Worker: Not reported
Local Agency: CONTRA COSTA COUNTY
RB Case Number: 07-0798
LOC Case Number: 71480
File Location: Not reported
Potential Media Affect: Other Groundwater (uses other than drinking water)
Potential Contaminats of Concern: Gasoline
Site History: Not reported

Map ID
Direction
Distance
Elevation

MAP FINDINGS

Site

Database(s)

EDR ID Number
EPA ID Number

SAN RAMON UNIFIED SCHOOL DIST (Continued)

1000819792

LUST:

Region: 2
Facility Id: 07-0798
Facility Status: Preliminary site assessment underway
Case Number: 71480
How Discovered: Tank Closure
Leak Cause: UNK
Leak Source: UNK
Date Leak Confirmed: 11/19/1999
Oversight Program: LUST
Prelim. Site Assessment Workplan Submitted: Not reported
Preliminary Site Assessment Began: 11/20/1999
Pollution Characterization Began: Not reported
Pollution Remediation Plan Submitted: Not reported
Date Remediation Action Underway: Not reported
Date Post Remedial Action Monitoring Began: Not reported

CONTRA COSTA CO. SITE LIST:

Region: CONTRA COSTA
Facility ID: 771480
Tier: X
Program Status: HWG, Hmmp, AGT
Generator Fee Item: No
Inactive Date: Not reported

NPDES:

Npdes Number: Not reported
Facility Status: Active
Agency Id: 43206
Region: 2
Regulatory Measure Id: 181779
Order No: Not reported
Order No Of General Order: 97-03-DWQ
Regulatory Measure Type: Storm water industrial
Place Id: 256318
WDID: 2 071000571
Program Type: INDSTW
Adoption Date Of Regulatory Measure: Not reported
Effective Date Of Regulatory Measure: 3/16/1992
Expiration Date Of Regulatory Measure: Not reported
Termination Date Of Regulatory Measure: Not reported
Discharge Name: San Ramon Valley Unified
Discharge Address: 3280 Crow Canyon Rd
Discharge Address2: Not reported
Discharge City: San Ramon
Discharge State: CA
Discharge Zip: 94583

SWEEPS UST:

Status: A
Comp Number: 79
Number: 4
Board Of Equalization: 44-034941
Ref Date: 10-12-93
Act Date: 10-12-93

Map ID
Direction
Distance
Elevation

MAP FINDINGS

Site

Database(s)

EDR ID Number
EPA ID Number

SAN RAMON UNIFIED SCHOOL DIST (Continued)

1000819792

Created Date: 04-23-93
Tank Status: A
Owner Tank Id: 1-DL-12FG
Swrcb Tank Id: 07-000-000079-000001
Actv Date: 01-12-93
Capacity: 12000
Tank Use: M.V. FUEL
Stg: P
Content: DIESEL
Number Of Tanks: 4

Status: A
Comp Number: 79
Number: 4
Board Of Equalization: 44-034941
Ref Date: 10-12-93
Act Date: 10-12-93
Created Date: 04-23-93
Tank Status: A
Owner Tank Id: 2-UL-6FG
Swrcb Tank Id: 07-000-000079-000002
Actv Date: 01-12-93
Capacity: 6000
Tank Use: M.V. FUEL
Stg: P
Content: PRM UNLEADED
Number Of Tanks: Not reported

Status: A
Comp Number: 79
Number: 4
Board Of Equalization: 44-034941
Ref Date: 10-12-93
Act Date: 10-12-93
Created Date: 04-23-93
Tank Status: A
Owner Tank Id: 3-UL-12FG
Swrcb Tank Id: 07-000-000079-000003
Actv Date: 01-12-93
Capacity: 12000
Tank Use: M.V. FUEL
Stg: P
Content: PRM UNLEADED
Number Of Tanks: Not reported

Status: A
Comp Number: 79
Number: 4
Board Of Equalization: 44-034941
Ref Date: 10-12-93
Act Date: 10-12-93
Created Date: 04-23-93
Tank Status: A
Owner Tank Id: 4-WO-1S
Swrcb Tank Id: 07-000-000079-000004
Actv Date: 01-12-93
Capacity: 1000

Map ID
Direction
Distance
Elevation

MAP FINDINGS

Site

Database(s)

EDR ID Number
EPA ID Number

SAN RAMON UNIFIED SCHOOL DIST (Continued)

1000819792

Tank Use: OIL
Stg: W
Content: WASTE OIL
Number Of Tanks: Not reported

CA WDS:

Facility ID: San Francisco Bay 071000571
Facility Type: Industrial - Facility that treats and/or disposes of liquid or semisolid wastes from any servicing, producing, manufacturing or processing operation of whatever nature, including mining, gravel washing, geothermal operations, air conditioning, ship building and repairing, oil production, storage and disposal operations, water pumping.
Facility Status: Active - Any facility with a continuous or seasonal discharge that is under Waste Discharge Requirements.
NPDES Number: CAS000001 The 1st 2 characters designate the state. The remaining 7 are assigned by the Regional Board
Subregion: 2
Facility Telephone: 9258240264
Facility Contact: THOMAS JAMISON
Agency Name: SAN RAMON VALLEY SCH DIST
Agency Address: 3280 Crow Canyon Rd
Agency City,St,Zip: San Ramon 945831397
Agency Contact: THOMAS JAMISON
Agency Telephone: 9258240264
Agency Type: State
SIC Code: 0
SIC Code 2: Not reported
Primary Waste: Not reported
Primary Waste Type: Not reported
Secondary Waste: Not reported
Secondary Waste Type: Not reported
Design Flow: 0
Baseline Flow: 0
Reclamation: Not reported
POTW: Not reported
Treat To Water: Minor Threat to Water Quality. A violation of a regional board order should cause a relatively minor impairment of beneficial uses compared to a major or minor threat. Not: All nurds without a TTWQ will be considered a minor threat to water quality unless coded at a higher Level. A Zero (0) may be used to code those NURDS that are found to represent no threat to water quality.
Complexity: Category C - Facilities having no waste treatment systems, such as cooling water dischargers or those who must comply through best management practices, facilities with passive waste treatment and disposal systems, such as septic systems with subsurface disposal, or dischargers having waste storage systems with land disposal such as dairy waste ponds.

Map ID
Direction
Distance
Elevation

MAP FINDINGS

Site

Database(s)

EDR ID Number
EPA ID Number

C5

THORNALLY PROPERTY
3333 CROW CANYON RD
SAN RAMON, CA 94583

LUST S105026385
HIST CORTESE N/A

< 1/8
1 ft.

Site 1 of 2 in cluster C

Relative:
Lower

LUST:

Region: STATE
Global Id: T0601300377
Latitude: 37.7793
Longitude: -121.9688
Case Type: LUST Cleanup Site
Status: Completed - Case Closed
Status Date: 1993-03-23 00:00:00
Lead Agency: SAN FRANCISCO BAY RWQCB (REGION 2)
Case Worker: Not reported
Local Agency: CONTRA COSTA COUNTY
RB Case Number: 07-0405
LOC Case Number: 18285
File Location: Not reported
Potential Media Affect: Soil
Potential Contaminats of Concern: Gasoline
Site History: Not reported

Actual:
465 ft.

LUST:

Region: 2
Facility Id: 07-0405
Facility Status: Case Closed
Case Number: 18285
How Discovered: Tank Closure
Leak Cause: Structure Failure
Leak Source: Tank
Date Leak Confirmed: Not reported
Oversight Program: LUST
Prelim. Site Assesment Wokplan Submitted: Not reported
Preliminary Site Assesment Began: Not reported
Pollution Characterization Began: Not reported
Pollution Remediation Plan Submitted: Not reported
Date Remediation Action Underway: Not reported
Date Post Remedial Action Monitoring Began: Not reported

CORTESE:

Region: CORTESE
Facility County Code: 7
Reg By: LTNKA
Reg Id: 07-0405

C6

THORNALLY BUILDING
3333 CROW CANYON RD
SAN RAMON, CA 94583

CONTRA COSTA CO. SITE LIST U001598588
HIST UST N/A
SWEEPS UST

< 1/8
1 ft.

Site 2 of 2 in cluster C

Relative:
Lower

CONTRA COSTA CO. SITE LIST:

Region: CONTRA COSTA
Facility ID: 718285
Tier: Not reported
Program Status: UST
Generator Fee Item: No

Actual:
465 ft.

Map ID
Direction
Distance
Elevation

MAP FINDINGS

Site

Database(s)

EDR ID Number
EPA ID Number

THORNALLY BUILDING (Continued)

U001598588

Inactive Date: 8/20/1991

HIST UST:

Region: STATE
Facility ID: 00000018285
Facility Type: Other
Other Type: CONSTRUCTION CO.
Total Tanks: 0002
Contact Name: L.F. THORNALLY
Telephone: 4158203300
Owner Name: SAN RAMON INVESTORS
Owner Address: 3333 CROW CANYON RD.
Owner City,St,Zip: SAN RAMON, CA 94583

Tank Num: 001
Container Num: 2
Year Installed: 1979
Tank Capacity: 00002000
Tank Used for: PRODUCT
Type of Fuel: UNLEADED
Tank Construction: 3/16 inches
Leak Detection: Stock Inventor

Tank Num: 002
Container Num: 1
Year Installed: 1974
Tank Capacity: 00001000
Tank Used for: PRODUCT
Type of Fuel: REGULAR
Tank Construction: 10 gauge
Leak Detection: Stock Inventor

SWEEPS UST:

Status: Not reported
Comp Number: 18285
Number: Not reported
Board Of Equalization: Not reported
Ref Date: Not reported
Act Date: Not reported
Created Date: Not reported
Tank Status: Not reported
Owner Tank Id: Not reported
Swrcb Tank Id: 07-000-018285-000001
Actv Date: Not reported
Capacity: 2000
Tank Use: M.V. FUEL
Stg: PRODUCT
Content: REG UNLEADED
Number Of Tanks: 2

Status: Not reported
Comp Number: 18285
Number: Not reported
Board Of Equalization: Not reported
Ref Date: Not reported
Act Date: Not reported

Map ID
Direction
Distance
Elevation

MAP FINDINGS

Site

Database(s)

EDR ID Number
EPA ID Number

THORNALLY BUILDING (Continued)

U001598588

Created Date: Not reported
Tank Status: Not reported
Owner Tank Id: Not reported
Swrcb Tank Id: 07-000-018285-000002
Actv Date: Not reported
Capacity: 1000
Tank Use: M.V. FUEL
Stg: PRODUCT
Content: REG UNLEADED
Number Of Tanks: Not reported

B7

**SAN RAMON LEARNING CENTER
3301 CROW CANYON RD
SAN RAMON, CA 94583**

**HAZNET S104575700
CONTRA COSTA CO. SITE LIST N/A**

< 1/8
1 ft.

Site 4 of 4 in cluster B

**Relative:
Lower**

HAZNET:
Gepaid: CAL000022550
Contact: PACIFIC GAS & ELECTRIC COMPANY
Telephone: 4159737746
Facility Addr2: Not reported
Mailing Name: Not reported
Mailing Address: 3301 CROW CANYON RD
Mailing City,St,Zip: SAN RAMON, CA 945830000
Gen County: 7
TSD EPA ID: CAD088504881
TSD County: Orange
Waste Category: Liquids with pH <UN-> 2 with metals
Disposal Method: Recycler
Tons: .0400
Facility County: 7

**Actual:
466 ft.**

Gepaid: CAL000022550
Contact: PACIFIC GAS & ELECTRIC COMPANY
Telephone: 4159737746
Facility Addr2: Not reported
Mailing Name: Not reported
Mailing Address: 3301 CROW CANYON RD
Mailing City,St,Zip: SAN RAMON, CA 945830000
Gen County: 7
TSD EPA ID: CAD088504881
TSD County: Orange
Waste Category: Off-specification, aged, or surplus organics
Disposal Method: Recycler
Tons: .0250
Facility County: 7

Gepaid: CAL000022550
Contact: PACIFIC GAS & ELECTRIC COMPANY
Telephone: 4159737746
Facility Addr2: Not reported
Mailing Name: Not reported
Mailing Address: 3301 CROW CANYON RD
Mailing City,St,Zip: SAN RAMON, CA 945830000
Gen County: 7
TSD EPA ID: CAT000646117
TSD County: Kings

Map ID
Direction
Distance
Elevation

MAP FINDINGS

Site

Database(s)

EDR ID Number
EPA ID Number

SAN RAMON LEARNING CENTER (Continued)

S104575700

Waste Category: Other inorganic solid waste
Disposal Method: Disposal, Land Fill
Tons: .0100
Facility County: 7

Gepaid: CAL000022550
Contact: TONY JACOB/ENV SPECIALIST
Telephone: 9256744525
Facility Addr2: Not reported
Mailing Name: Not reported
Mailing Address: 1030 DETROIT AVE
Mailing City,St,Zip: CONCORD, CA 945180000
Gen County: Contra Costa
TSD EPA ID: Not reported
TSD County: Los Angeles
Waste Category: Other organic solids
Disposal Method: Disposal, Other
Tons: 0.05
Facility County: Not reported

Gepaid: CAL000022550
Contact: TONY JACOB/ENV SPECIALIST
Telephone: 9256744525
Facility Addr2: Not reported
Mailing Name: Not reported
Mailing Address: 1030 DETROIT AVE
Mailing City,St,Zip: CONCORD, CA 945180000
Gen County: Contra Costa
TSD EPA ID: Not reported
TSD County: San Mateo
Waste Category: Unspecified organic liquid mixture
Disposal Method: Recycler
Tons: 0.02
Facility County: Not reported

[Click this hyperlink](#) while viewing on your computer to access 57 additional CA_HAZNET: record(s) in the EDR Site Report.

CONTRA COSTA CO. SITE LIST:

Region: CONTRA COSTA
Facility ID: 771684
Tier: Not reported
Program Status: HWG, Hmmp
Generator Fee Item: No
Inactive Date: Not reported

D8

**BOREL RANCH
3020 FOSTORIA WAY
SAN RAMON, CA 94583**

**CONTRA COSTA CO. SITE LIST
HIST UST U001598576
N/A**

**< 1/8
1 ft.**

Site 1 of 2 in cluster D

**Relative:
Higher**

CONTRA COSTA CO. SITE LIST:
Region: CONTRA COSTA
Facility ID: 738513
Tier: Not reported
Program Status: UST

**Actual:
481 ft.**

Map ID
Direction
Distance
Elevation

MAP FINDINGS

Site

Database(s)

EDR ID Number
EPA ID Number

BOREL RANCH (Continued)

U001598576

Generator Fee Item: No
Inactive Date: 11/30/2000

HIST UST:

Region: STATE
Facility ID: 00000038513
Facility Type: Other
Other Type: FARM
Total Tanks: 0001
Contact Name: Not reported
Telephone: 4158372519
Owner Name: ARMAND BOREL
Owner Address: 3020 FOSTORIA WAY
Owner City,St,Zip: SAN RAMON, CA 94583

Tank Num: 001
Container Num: 1
Year Installed: Not reported
Tank Capacity: 00000550
Tank Used for: PRODUCT
Type of Fuel: REGULAR
Tank Construction: Not reported
Leak Detection: Visual

E9 **AT&T MOBILITY/SAN RAMON (12980)** **CONTRA COSTA CO. SITE LIST** **S106434328**
3160 CROW CANYON RD **N/A**
SAN RAMON, CA

< 1/8
1 ft.

Site 1 of 3 in cluster E

Relative: CONTRA COSTA CO. SITE LIST:
Higher Region: CONTRA COSTA
Facility ID: 773369
Actual: Tier: Not reported
473 ft. Program Status: Hmmp
Generator Fee Item: No
Inactive Date: Not reported

E10 **REPRODUCTIVE SCIENCE CENTER OF SF BAY AREA** **CONTRA COSTA CO. SITE LIST** **S103172458**
3160 CROW CANYON RD #150 **N/A**
SAN RAMON, CA

< 1/8
1 ft.

Site 2 of 3 in cluster E

Relative: CONTRA COSTA CO. SITE LIST:
Higher Region: CONTRA COSTA
Facility ID: 772501
Actual: Tier: Not reported
473 ft. Program Status: Hmmp
Generator Fee Item: No
Inactive Date: Not reported

Map ID
Direction
Distance
Elevation

MAP FINDINGS

Site

Database(s)

EDR ID Number
EPA ID Number

F11 AL CAL INSULATION
12885 ALCOSTA BLVD
< 1/8 SAN RAMON, CA 94583
1 ft.

CONTRA COSTA CO. SITE LIST
HIST UST
SWEEPS UST

U001598572
N/A

Site 1 of 2 in cluster F

Relative:
Lower

CONTRA COSTA CO. SITE LIST:
Region: CONTRA COSTA
Facility ID: 752186
Tier: Not reported
Program Status: UST, Hmmp
Generator Fee Item: No
Inactive Date: 10/13/1994

Actual:
472 ft.

HIST UST:
Region: STATE
Facility ID: 00000052186
Facility Type: Other
Other Type: ROOFING COMPANY
Total Tanks: 0001
Contact Name: MIKE MCGLAGLLIN
Telephone: 4158378101
Owner Name: PACIFIC COAST BUILDING PRODUCT
Owner Address: 3001 "I" ST
Owner City,St,Zip: SACRAMENTO, CA 95816

Tank Num: 001
Container Num: 1
Year Installed: Not reported
Tank Capacity: 00008000
Tank Used for: PRODUCT
Type of Fuel: REGULAR
Tank Construction: Not reported
Leak Detection: None

SWEEPS UST:

Status: A
Comp Number: 52186
Number: 1
Board Of Equalization: 44-002451
Ref Date: 11-01-91
Act Date: 11-01-91
Created Date: 07-22-88
Tank Status: Not reported
Owner Tank Id: Not reported
Swrcb Tank Id: Not reported
Actv Date: Not reported
Capacity: Not reported
Tank Use: Not reported
Stg: Not reported
Content: Not reported
Number Of Tanks: Not reported

Status: Not reported
Comp Number: 52186
Number: Not reported
Board Of Equalization: 44-002451
Ref Date: Not reported

Map ID
Direction
Distance
Elevation

MAP FINDINGS

Site

Database(s)

EDR ID Number
EPA ID Number

AL CAL INSULATION (Continued)

U001598572

Act Date: Not reported
Created Date: Not reported
Tank Status: Not reported
Owner Tank Id: Not reported
Swrcb Tank Id: 07-000-052186-000001
Actv Date: Not reported
Capacity: 8000
Tank Use: M.V. FUEL
Stg: PRODUCT
Content: REG UNLEADED
Number Of Tanks: 1

E12

**PRINTMASTERS
3160 CROW CANYON RD #100
SAN RAMON, CA 94583**

**CONTRA COSTA CO. SITE LIST S103464504
N/A**

< 1/8
1 ft.

Site 3 of 3 in cluster E

**Relative:
Higher**

CONTRA COSTA CO. SITE LIST:
Region: CONTRA COSTA
Facility ID: 772661
Tier: Not reported
Program Status: Not reported
Generator Fee Item: Yes
Inactive Date: 5/18/2006

**Actual:
473 ft.**

D13

**BOREL RANCH
3020 FOSTORIA WAY
SAN RAMON, CA 94583**

**UST U003879388
SWEEPS UST N/A**

< 1/8
1 ft.

Site 2 of 2 in cluster D

**Relative:
Higher**

UST:
Global ID: 13720
Latitude: 37.78014
Longitude: -121.97552

**Actual:
481 ft.**

SWEEPS UST:
Status: Not reported
Comp Number: 38513
Number: Not reported
Board Of Equalization: Not reported
Ref Date: Not reported
Act Date: Not reported
Created Date: Not reported
Tank Status: Not reported
Owner Tank Id: Not reported
Swrcb Tank Id: 07-000-038513-000001
Actv Date: Not reported
Capacity: 550
Tank Use: M.V. FUEL
Stg: PRODUCT
Content: REG UNLEADED
Number Of Tanks: 1

MAP FINDINGS

Map ID			EDR ID Number
Direction			EPA ID Number
Distance			
Elevation	Site	Database(s)	

14	SBC MESSAGING/W19AM 3401 CROW CANYON RD SAN RAMON, CA 94583	CONTRA COSTA CO. SITE LIST	S105455415 N/A
< 1/8 1 ft.			

CONTRA COSTA CO. SITE LIST:

Relative:	Region:	CONTRA COSTA
Lower	Facility ID:	772600
	Tier:	Not reported
Actual:	Program Status:	Hmmp, AGT
465 ft.	Generator Fee Item:	Yes
	Inactive Date:	9/24/2007

A15	C W BRAY CORPORATION 12919 ALCOSTA BLVD SAN RAMON, CA 94583	RCRA-SQG FINDS HAZNET	1000105234 CAD982019663
< 1/8 1 ft.			

Site 2 of 2 in cluster A

Relative:	RCRA-SQG:	
Higher	Date form received by agency:	07/31/1987
	Facility name:	C W BRAY CORPORATION
Actual:	Facility address:	12919 ALCOSTA BLVD
488 ft.		SAN RAMON, CA 94583
	EPA ID:	CAD982019663
	Mailing address:	ALCOSTA BLVD
		SAN RAMON, CA 94583
	Contact:	ENVIRONMENTAL MANAGER
	Contact address:	12919 ALCOSTA BLVD
		SAN RAMON, CA 94583
	Contact country:	US
	Contact telephone:	(415) 866-0871
	Contact email:	Not reported
	EPA Region:	09
	Classification:	Small Small Quantity Generator
	Description:	Handler: generates more than 100 and less than 1000 kg of hazardous waste during any calendar month and accumulates less than 6000 kg of hazardous waste at any time; or generates 100 kg or less of hazardous waste during any calendar month, and accumulates more than 1000 kg of hazardous waste at any time

Owner/Operator Summary:

Owner/operator name:	C W BRAY CORP
Owner/operator address:	NOT REQUIRED
	NOT REQUIRED, ME 99999
Owner/operator country:	Not reported
Owner/operator telephone:	(415) 555-1212
Legal status:	Private
Owner/Operator Type:	Owner
Owner/Op start date:	Not reported
Owner/Op end date:	Not reported
Owner/operator name:	NOT REQUIRED
Owner/operator address:	NOT REQUIRED
	NOT REQUIRED, ME 99999
Owner/operator country:	Not reported
Owner/operator telephone:	(415) 555-1212
Legal status:	Private
Owner/Operator Type:	Operator

Map ID
Direction
Distance
Elevation

MAP FINDINGS

Site

Database(s)

EDR ID Number
EPA ID Number

C W BRAY CORPORATION (Continued)

1000105234

Owner/Op start date: Not reported
Owner/Op end date: Not reported

Handler Activities Summary:

U.S. importer of hazardous waste: Unknown
Mixed waste (haz. and radioactive): Unknown
Recycler of hazardous waste: No
Transporter of hazardous waste: No
Treater, storer or disposer of HW: No
Underground injection activity: No
On-site burner exemption: Unknown
Furnace exemption: Unknown
Used oil fuel burner: No
Used oil processor: No
Used oil refiner: No
Used oil fuel marketer to burner: No
Used oil Specification marketer: No
Used oil transfer facility: No
Used oil transporter: No
Off-site waste receiver: Commercial status unknown

Violation Status: No violations found

FINDS:

Other Pertinent Environmental Activity Identified at Site

Registry ID: 110002777978

RCRAInfo is a national information system that supports the Resource Conservation and Recovery Act (RCRA) program through the tracking of events and activities related to facilities that generate, transport, and treat, store, or dispose of hazardous waste. RCRAInfo allows RCRA program staff to track the notification, permit, compliance, and corrective action activities required under RCRA.

HAZNET:

Gepaid: CAD982019663
Contact: Not reported
Telephone: 0000000000
Facility Addr2: Not reported
Mailing Name: Not reported
Mailing Address: 12919 ALCOSTA BLVD
Mailing City,St,Zip: SAN RAMON, CA 945830000
Gen County: 7
TSD EPA ID: CAD009452657
TSD County: San Mateo
Waste Category: Hydrocarbon solvents (benzene, hexane, Stoddard, etc.)
Disposal Method: Recycler
Tons: .4586
Facility County: 7

Gepaid: CAD982019663
Contact: Not reported
Telephone: 0000000000
Facility Addr2: Not reported
Mailing Name: Not reported

Map ID
Direction
Distance
Elevation

MAP FINDINGS

Site

Database(s)

EDR ID Number
EPA ID Number

C W BRAY CORPORATION (Continued)

1000105234

Mailing Address: 12919 ALCOSTA BLVD
Mailing City,St,Zip: SAN RAMON, CA 945830000
Gen County: 7
TSD EPA ID: CAD009452657
TSD County: San Mateo
Waste Category: Unspecified organic liquid mixture
Disposal Method: Recycler
Tons: .2293
Facility County: 7

Gepaid: CAD982019663
Contact: Not reported
Telephone: 0000000000
Facility Addr2: Not reported
Mailing Name: Not reported
Mailing Address: 12919 ALCOSTA BLVD
Mailing City,St,Zip: SAN RAMON, CA 945830000
Gen County: 7
TSD EPA ID: CAD009452657
TSD County: San Mateo
Waste Category: Hydrocarbon solvents (benzene, hexane, Stoddard, etc.)
Disposal Method: Disposal, Other
Tons: 1.5508
Facility County: 7

Gepaid: CAD982019663
Contact: Not reported
Telephone: 0000000000
Facility Addr2: Not reported
Mailing Name: Not reported
Mailing Address: 12919 ALCOSTA BLVD
Mailing City,St,Zip: SAN RAMON, CA 945830000
Gen County: 7
TSD EPA ID: CAD009452657
TSD County: San Mateo
Waste Category: Hydrocarbon solvents (benzene, hexane, Stoddard, etc.)
Disposal Method: Not reported
Tons: .2293
Facility County: 7

Gepaid: CAD982019663
Contact: Not reported
Telephone: 0000000000
Facility Addr2: Not reported
Mailing Name: Not reported
Mailing Address: 12919 ALCOSTA BLVD
Mailing City,St,Zip: SAN RAMON, CA 945830000
Gen County: 7
TSD EPA ID: CAD009452657
TSD County: San Mateo
Waste Category: Hydrocarbon solvents (benzene, hexane, Stoddard, etc.)
Disposal Method: Not reported
Tons: .4586
Facility County: 7

Map ID
Direction
Distance
Elevation

MAP FINDINGS

Site

Database(s)

EDR ID Number
EPA ID Number

C W BRAY CORPORATION (Continued)

1000105234

[Click this hyperlink](#) while viewing on your computer to access
2 additional CA_HAZNET: record(s) in the EDR Site Report.

16
< 1/8
1 ft.

**AUTOMATIC DATA PROCESSING
2010 CROW CANYON PLACE
SAN RAMON, CA 94583**

**RCRA-SQG
FINDS
HAZNET**

**1000334539
CAD982507642**

**Relative:
Higher**

**Actual:
479 ft.**

RCRA-SQG:

Date form received by agency: 09/01/1996
Facility name: AUTOMATIC DATA PROCESSING
Facility address: 2010 CROW CANYON PLACE
SAN RAMON, CA 94583
EPA ID: CAD982507642
Mailing address: CROW CANYON PLACE
SAN RAMON, CA 94583
Contact: Not reported
Contact address: Not reported
Not reported
Contact country: Not reported
Contact telephone: Not reported
Contact email: Not reported
EPA Region: 09
Classification: Small Small Quantity Generator
Description: Handler: generates more than 100 and less than 1000 kg of hazardous waste during any calendar month and accumulates less than 6000 kg of hazardous waste at any time; or generates 100 kg or less of hazardous waste during any calendar month, and accumulates more than 1000 kg of hazardous waste at any time

Owner/Operator Summary:

Owner/operator name: BEDFORD PROPERTIES
Owner/operator address: NOT REQUIRED
NOT REQUIRED, ME 99999
Owner/operator country: Not reported
Owner/operator telephone: (415) 555-1212
Legal status: Private
Owner/Operator Type: Owner
Owner/Op start date: Not reported
Owner/Op end date: Not reported

Owner/operator name: NOT REQUIRED
Owner/operator address: NOT REQUIRED
NOT REQUIRED, ME 99999
Owner/operator country: Not reported
Owner/operator telephone: (415) 555-1212
Legal status: Private
Owner/Operator Type: Operator
Owner/Op start date: Not reported
Owner/Op end date: Not reported

Handler Activities Summary:

U.S. importer of hazardous waste: Unknown
Mixed waste (haz. and radioactive): Unknown
Recycler of hazardous waste: No
Transporter of hazardous waste: No
Treater, storer or disposer of HW: No

Map ID
Direction
Distance
Elevation

MAP FINDINGS

Site

Database(s)

EDR ID Number
EPA ID Number

AUTOMATIC DATA PROCESSING (Continued)

1000334539

Underground injection activity: No
On-site burner exemption: Unknown
Furnace exemption: Unknown
Used oil fuel burner: No
Used oil processor: No
User oil refiner: No
Used oil fuel marketer to burner: No
Used oil Specification marketer: No
Used oil transfer facility: No
Used oil transporter: No
Off-site waste receiver: Commercial status unknown

Violation Status: No violations found

FINDS:

Other Pertinent Environmental Activity Identified at Site

Registry ID: 110002836566

RCRAInfo is a national information system that supports the Resource Conservation and Recovery Act (RCRA) program through the tracking of events and activities related to facilities that generate, transport, and treat, store, or dispose of hazardous waste. RCRAInfo allows RCRA program staff to track the notification, permit, compliance, and corrective action activities required under RCRA.

HAZNET:

Gepaid: CAD982507642
Contact: Not reported
Telephone: 0000000000
Facility Addr2: Not reported
Mailing Name: Not reported
Mailing Address: 2010 CROW CANYON PL
Mailing City,St,Zip: SAN RAMON, CA 945831344
Gen County: 7
TSD EPA ID: CAD070148432
TSD County: 1
Waste Category: Photochemicals/photoprocessing waste
Disposal Method: Treatment, Incineration
Tons: 2.7520
Facility County: 7

Gepaid: CAD982507642
Contact: Not reported
Telephone: 0000000000
Facility Addr2: Not reported
Mailing Name: Not reported
Mailing Address: 2010 CROW CANYON PL
Mailing City,St,Zip: SAN RAMON, CA 945831344
Gen County: 7
TSD EPA ID: CAD070148432
TSD County: 1
Waste Category: Photochemicals/photoprocessing waste
Disposal Method: Not reported
Tons: .6255
Facility County: 7

Map ID
Direction
Distance
Elevation

MAP FINDINGS

Site

Database(s)

EDR ID Number
EPA ID Number

AUTOMATIC DATA PROCESSING (Continued)

1000334539

Gepaid: CAD982507642
Contact: Not reported
Telephone: 0000000000
Facility Addr2: Not reported
Mailing Name: Not reported
Mailing Address: 2010 CROW CANYON PL
Mailing City,St,Zip: SAN RAMON, CA 945831344
Gen County: 7
TSD EPA ID: CAD070148432
TSD County: 1
Waste Category: Photochemicals/photoprocessing waste
Disposal Method: Treatment, Incineration
Tons: .0417
Facility County: 7

Gepaid: CAD982507642
Contact: Not reported
Telephone: 0000000000
Facility Addr2: Not reported
Mailing Name: Not reported
Mailing Address: 2010 CROW CANYON PL
Mailing City,St,Zip: SAN RAMON, CA 945831344
Gen County: 7
TSD EPA ID: CAD070148432
TSD County: 1
Waste Category: Photochemicals/photoprocessing waste
Disposal Method: Treatment, Incineration
Tons: 2.9189
Facility County: 7

Gepaid: CAD982507642
Contact: Not reported
Telephone: 0000000000
Facility Addr2: Not reported
Mailing Name: Not reported
Mailing Address: 2010 CROW CANYON PL
Mailing City,St,Zip: SAN RAMON, CA 945831344
Gen County: 7
TSD EPA ID: CAD070148432
TSD County: 1
Waste Category: Photochemicals/photoprocessing waste
Disposal Method: Not reported
Tons: .9174
Facility County: 7

[Click this hyperlink](#) while viewing on your computer to access
1 additional CA_HAZNET: record(s) in the EDR Site Report.

MAP FINDINGS

Map ID
Direction
Distance
Elevation

Site

Database(s)

EDR ID Number
EPA ID Number

G17 **PG&E RESEARCH SUBSTATION** **CONTRA COSTA CO. SITE LIST** **S102262634**
3400 CROW CANYON RD **N/A**
< 1/8 **SAN RAMON, CA**

1 ft.

Site 1 of 6 in cluster G

Relative: **CONTRA COSTA CO. SITE LIST:**
Higher Region: CONTRA COSTA
 Facility ID: 772959
Actual: Tier: Not reported
496 ft. Program Status: Hmmp
 Generator Fee Item: No
 Inactive Date: Not reported

G18 **PG&E SAN RAMON LABORATORIES** **CONTRA COSTA CO. SITE LIST** **S105455416**
3400 CROW CANYON RD **N/A**
< 1/8 **SAN RAMON, CA**

1 ft.

Site 2 of 6 in cluster G

Relative: **CONTRA COSTA CO. SITE LIST:**
Higher Region: CONTRA COSTA
 Facility ID: 770284
Actual: Tier: Not reported
496 ft. Program Status: HWG, Hmmp
 Generator Fee Item: No
 Inactive Date: Not reported

G19 **PG&E-SAN RAMON** **RCRA-LQG** **1007199216**
3400 CROW CANYON RD **CAD981387731**
< 1/8 **SAN RAMON, CA 94583**

1 ft.

Site 3 of 6 in cluster G

Relative: **RCRA-LQG:**
Higher Date form received by agency: 04/16/1990
 Facility name: PG&E-SAN RAMON
Actual: Facility address: 3400 CROW CANYON RD
496 ft. SAN RAMON CA 94583
 SAN RAMON, CA 94583
 EPA ID: CAD981387731
 Contact: ANNE CONNER
 Contact address: Not reported
 Not reported
 Contact country: Not reported
 Contact telephone: (415) 866-5388
 Contact email: Not reported
 EPA Region: 09
 Classification: Large Quantity Generator
 Description: Handler: generates 1,000 kg or more of hazardous waste during any calendar month; or generates more than 1 kg of acutely hazardous waste during any calendar month; or generates more than 100 kg of any residue or contaminated soil, waste or other debris resulting from the cleanup of a spill, into or on any land or water, of acutely hazardous waste during any calendar month; or generates 1 kg or less of acutely hazardous waste during any calendar month, and accumulates more than 1 kg of acutely hazardous waste at any time; or generates 100 kg or less of any residue or contaminated soil, waste or other debris resulting

Map ID
Direction
Distance
Elevation

MAP FINDINGS

Site

Database(s)

EDR ID Number
EPA ID Number

PG&E-SAN RAMON (Continued)

1007199216

from the cleanup of a spill, into or on any land or water, of acutely hazardous waste during any calendar month, and accumulates more than 100 kg of that material at any time

Handler Activities Summary:

U.S. importer of hazardous waste: Unknown
Mixed waste (haz. and radioactive): Unknown
Recycler of hazardous waste: Unknown
Transporter of hazardous waste: Unknown
Treater, storer or disposer of HW: No
Underground injection activity: Unknown
On-site burner exemption: Unknown
Furnace exemption: Unknown
Used oil fuel burner: Unknown
Used oil processor: Unknown
User oil refiner: Unknown
Used oil fuel marketer to burner: Unknown
Used oil Specification marketer: Unknown
Used oil transfer facility: Unknown
Used oil transporter: Unknown
Off-site waste receiver: Commercial status unknown

Violation Status: No violations found

G20

**PG&E ENGINEERING RESEARCH CTR
3400 CROW CYN RD
SAN RAMON, CA 94583**

CERC-NFRAP

**1003878367
CAD073926628**

**< 1/8
1 ft.**

Site 4 of 6 in cluster G

**Relative:
Higher**

CERC-NFRAP:
Site ID: 0901572
Federal Facility: Not a Federal Facility
NPL Status: Not on the NPL
Non NPL Status: NFRAP

**Actual:
498 ft.**

CERCLIS-NFRAP Site Contact Name(s):

Contact Name: Matt Mitguard
Contact Tel: (415) 972-3096
Contact Title: Site Assessment Manager (SAM)

Contact Name: Nuria Muniz
Contact Tel: (415) 972-3811
Contact Title: Site Assessment Manager (SAM)

Site Description: Not reported

CERCLIS-NFRAP Assessment History:

Action: DISCOVERY
Date Started: Not reported
Date Completed: 06/01/1981
Priority Level: Not reported

Action: ARCHIVE SITE
Date Started: Not reported
Date Completed: 01/01/1986
Priority Level: Not reported

Map ID
 Direction
 Distance
 Elevation

MAP FINDINGS

Site

Database(s)

EDR ID Number
 EPA ID Number

PG&E ENGINEERING RESEARCH CTR (Continued)

1003878367

Action: PRELIMINARY ASSESSMENT
 Date Started: 08/01/1984
 Date Completed: 01/01/1986
 Priority Level: NFRAP (No Further Remedial Action Planned)

H21

**1X AERO TURBINE INC
 3355 FOSTORIA WAY
 SAN RAMON, CA 94583**

**HAZNET
 CONTRA COSTA CO. SITE LIST
 EMI**

**S100849149
 N/A**

< 1/8
 1 ft.

Site 1 of 6 in cluster H

**Relative:
 Lower**

HAZNET:
 Gepaid: CAD021780689
 Contact: Not reported
 Telephone: 0000000000
 Facility Addr2: Not reported
 Mailing Name: Not reported
 Mailing Address: 3355 FOSTORIA WAY
 Mailing City,St,Zip: SAN RAMON, CA 945830000
 Gen County: 7
 TSD EPA ID: UTD991301748
 TSD County: 99
 Waste Category: Unspecified aqueous solution
 Disposal Method: Disposal, Land Fill
 Tons: .2293
 Facility County: 7

**Actual:
 465 ft.**

CONTRA COSTA CO. SITE LIST:

Region: CONTRA COSTA
 Facility ID: 770235
 Tier: Not reported
 Program Status: Hmmp
 Generator Fee Item: No
 Inactive Date: 7/7/1995

EMI:

Year: 1990
 County Code: 7
 Air Basin: SF
 Facility ID: 5769
 Air District Name: BA
 SIC Code: 3724
 Air District Name: BAY AREA AQMD
 Community Health Air Pollution Info System: Not reported
 Consolidated Emission Reporting Rule: Not reported
 Total Organic Hydrocarbon Gases Tons/Yr: 1
 Reactive Organic Gases Tons/Yr: 0
 Carbon Monoxide Emissions Tons/Yr: 0
 NOX - Oxides of Nitrogen Tons/Yr: 0
 SOX - Oxides of Sulphur Tons/Yr: 0
 Particulate Matter Tons/Yr: 0
 Part. Matter 10 Micrometers & Smllr Tons/Yr: 0

MAP FINDINGS

Map ID
 Direction
 Distance
 Elevation

Site

Database(s)

EDR ID Number
 EPA ID Number

H22 **DIABLO MOTORS & AUTO SALES** **CONTRA COSTA CO. SITE LIST** **S102262642**
3211 FOSTORIA WAY #C **N/A**
< 1/8 **SAN RAMON, CA**

1 ft.

Site 2 of 6 in cluster H

**Relative:
 Lower**

CONTRA COSTA CO. SITE LIST:
 Region: CONTRA COSTA
 Facility ID: 772152
 Tier: Not reported
 Program Status: HWG
 Generator Fee Item: No
 Inactive Date: Not reported

**Actual:
 466 ft.**

23 **BREUNER'S** **CONTRA COSTA CO. SITE LIST** **U001598577**
3201 FOSTORIA WAY **HIST UST** **N/A**
< 1/8 **SAN RAMON, CA 94583** **SWEEPS UST**

1 ft.

**Relative:
 Lower**

CONTRA COSTA CO. SITE LIST:
 Region: CONTRA COSTA
 Facility ID: 719905
 Tier: Not reported
 Program Status: UST
 Generator Fee Item: No
 Inactive Date: 12/16/1986

HIST UST:
 Region: STATE
 Facility ID: 00000019905
 Facility Type: Other
 Other Type: FURNITURE RETAIL
 Total Tanks: 0001
 Contact Name: RICHARD PACE
 Telephone: 4158384300
 Owner Name: JOHN BREUNER CO.
 Owner Address: 3201 FOSTORIA WAY
 Owner City,St,Zip: SAN RAMON, CA 94583

**Actual:
 471 ft.**

Tank Num: 001
 Container Num: 104
 Year Installed: Not reported
 Tank Capacity: 00012000
 Tank Used for: PRODUCT
 Type of Fuel: REGULAR
 Tank Construction: Not reported
 Leak Detection: None

SWEEPS UST:
 Status: Not reported
 Comp Number: 19905
 Number: Not reported
 Board Of Equalization: Not reported
 Ref Date: Not reported
 Act Date: Not reported
 Created Date: Not reported
 Tank Status: Not reported
 Owner Tank Id: Not reported
 Swrcb Tank Id: 07-000-019905-000001

Map ID
Direction
Distance
Elevation

MAP FINDINGS

Site

Database(s)

EDR ID Number
EPA ID Number

BREUNER'S (Continued)

U001598577

Actv Date: Not reported
Capacity: 12000
Tank Use: M.V. FUEL
Stg: PRODUCT
Content: REG UNLEADED
Number Of Tanks: 1

I24

**JIFFY LUBE STORE# 1403
2099 CAMINO RAMON
SAN RAMON, CA 94583**

**AST A100108784
N/A**

< 1/8
1 ft.

Site 1 of 2 in cluster I

**Relative:
Lower**

AST:
Owner: JIFFY LUBE INTERNATIONAL, INC.
Total Gallons: 4,592
Comments: Not reported

**Actual:
467 ft.**

25

**MICRODRY CORPORATION
3111 FOSTORIA WAY
SAN RAMON, CA 94583**

**CONTRA COSTA CO. SITE LIST S102262640
N/A**

< 1/8
1 ft.

CONTRA COSTA CO. SITE LIST:

**Relative:
Higher**

Region: CONTRA COSTA
Facility ID: 770282
Tier: Not reported
Program Status: Hmmp
Generator Fee Item: Yes
Inactive Date: 8/24/2000

**Actual:
475 ft.**

J26

**SAN-DAN L.P.,DBA BIG 0 TIRES #108
2089 CAMINO RAMON
SAN RAMON, CA 94583**

**HAZNET S103641081
CONTRA COSTA CO. SITE LIST N/A**

< 1/8
1 ft.

Site 1 of 3 in cluster J

**Relative:
Lower**

HAZNET:
Gepaid: CAL000142202
Contact: BRUCE CHERRY
Telephone: 9253559500
Facility Addr2: Not reported
Mailing Name: Not reported
Mailing Address: 2089 CAMINO RAMON
Mailing City,St,Zip: SAN RAMON, CA 945831378
Gen County: Contra Costa
TSD EPA ID: Not reported
TSD County: Santa Clara
Waste Category: Liquids with halogenated organic compounds > 1000 mg/l
Disposal Method: Disposal, Other
Tons: 0.1
Facility County: Not reported

**Actual:
470 ft.**

Gepaid: CAL000142202
Contact: ASHER SKOLL CHERRY PARTNER

Map ID
Direction
Distance
Elevation

MAP FINDINGS

Site

Database(s)

EDR ID Number
EPA ID Number

SAN-DAN L.P.,DBA BIG 0 TIRES #108 (Continued)

S103641081

Telephone: 5103559500
Facility Addr2: Not reported
Mailing Name: Not reported
Mailing Address: 2089 CAMINO RAMON
Mailing City,St,Zip: SAN RAMON, CA 945831378
Gen County: 7
TSD EPA ID: CAD059494310
TSD County: Santa Clara
Waste Category: Liquids with halogenated organic compounds > 1000 mg/l
Disposal Method: Disposal, Other
Tons: .6585
Facility County: 7

Gepaid: CAL000142202
Contact: ASHER SKOLL CHERRY PARTNER
Telephone: 5103559500
Facility Addr2: Not reported
Mailing Name: Not reported
Mailing Address: 2089 CAMINO RAMON
Mailing City,St,Zip: SAN RAMON, CA 945831378
Gen County: 7
TSD EPA ID: CAD980887418
TSD County: 1
Waste Category: Waste oil and mixed oil
Disposal Method: Recycler
Tons: .1459
Facility County: 7

Gepaid: CAL000142202
Contact: ASHER SKOLL CHERRY PARTNER
Telephone: 5103559500
Facility Addr2: Not reported
Mailing Name: Not reported
Mailing Address: 2089 CAMINO RAMON
Mailing City,St,Zip: SAN RAMON, CA 945831378
Gen County: 7
TSD EPA ID: CAD059494310
TSD County: Santa Clara
Waste Category: Waste oil and mixed oil
Disposal Method: Disposal, Other
Tons: .0667
Facility County: 7

Gepaid: CAL000142202
Contact: ASHER SKOLL CHERRY PARTNER
Telephone: 5103559500
Facility Addr2: Not reported
Mailing Name: Not reported
Mailing Address: 2089 CAMINO RAMON
Mailing City,St,Zip: SAN RAMON, CA 945831378
Gen County: 7
TSD EPA ID: CAD059494310
TSD County: Santa Clara
Waste Category: Liquids with halogenated organic compounds > 1000 mg/l
Disposal Method: Disposal, Other
Tons: 0.8964
Facility County: 7

Map ID
 Direction
 Distance
 Elevation

MAP FINDINGS

Site

Database(s)

EDR ID Number
 EPA ID Number

SAN-DAN L.P.,DBA BIG 0 TIRES #108 (Continued)

S103641081

[Click this hyperlink](#) while viewing on your computer to access
 11 additional CA_HAZNET: record(s) in the EDR Site Report.

CONTRA COSTA CO. SITE LIST:

Region: CONTRA COSTA
 Facility ID: 772027
 Tier: Not reported
 Program Status: HWG
 Generator Fee Item: No
 Inactive Date: Not reported

J27

**IMPERIAL CLEANERS
 2101 CAMINO RAMON,#108
 SAN RAMON, CA 94583**

**HAZNET
 CONTRA COSTA CO. SITE LIST
 DRYCLEANERS
 EMI**

**1001843412
 N/A**

< 1/8
 1 ft.

Site 2 of 3 in cluster J

**Relative:
 Lower**

HAZNET:
 Gepaid: CAL000055239
 Contact: SAMUEL & SHARON TAM
 Telephone: 0000000000
 Facility Addr2: Not reported
 Mailing Name: Not reported
 Mailing Address: 2101 CAMINO RAMON STE 108
 Mailing City,St,Zip: SAN RAMON, CA 945830000
 Gen County: 7
 TSD EPA ID: CAD981397417
 TSD County: Los Angeles
 Waste Category: Not reported
 Disposal Method: Recycler
 Tons: 0
 Facility County: 7

**Actual:
 470 ft.**

Gepaid: CAL000055239
 Contact: SAMUEL & SHARON TAM
 Telephone: 0000000000
 Facility Addr2: Not reported
 Mailing Name: Not reported
 Mailing Address: 2101 CAMINO RAMON STE 108
 Mailing City,St,Zip: SAN RAMON, CA 945830000
 Gen County: 7
 TSD EPA ID: CAD981397417
 TSD County: Los Angeles
 Waste Category: Halogenated solvents (chloroform, methyl chloride, perchloroethylene, etc.)
 Disposal Method: Recycler
 Tons: 0.0917
 Facility County: 7

Gepaid: CAL000055239
 Contact: SAMUEL & SHARON TAM
 Telephone: 0000000000
 Facility Addr2: Not reported
 Mailing Name: Not reported
 Mailing Address: 2101 CAMINO RAMON STE 108
 Mailing City,St,Zip: SAN RAMON, CA 945830000
 Gen County: 7

Map ID
Direction
Distance
Elevation

MAP FINDINGS

Site

Database(s)

EDR ID Number
EPA ID Number

IMPERIAL CLEANERS (Continued)

1001843412

TSD EPA ID: CAD981397417
TSD County: Los Angeles
Waste Category: Halogenated solvents (chloroform, methyl chloride, perchloroethylene, etc.)
Disposal Method: Not reported
Tons: .1668
Facility County: 7

CONTRA COSTA CO. SITE LIST:

Region: CONTRA COSTA
Facility ID: 772329
Tier: Not reported
Program Status: HWG, Hmmp
Generator Fee Item: No
Inactive Date: Not reported

CLEANERS:

EPA Id: CAL000231728
NAICS Code: 81232
NAICS Description: Drycleaning and Laundry Services (except Coin-Operated)
SIC Code: 7212
Create Date: 11/20/2001
Facility Active: No
Inactive Date: 6/30/2006 10:14:00 AM
Facility Addr2: Not reported
Mailing Name: KILSON CHUN
Mailing Address: 2101 CAMINO RAMON UNIT 108
Mailing Address 2: Not reported
Mailing State: CA
Mailing Zip: 945830000
Region Code: 2
Owner Name: YOUNG BAI CHUN/KILSON CHUN
Owner Address: 2101 CAMINO RAMON UNIT 108
Owner Address 2: Not reported
Owner Telephone: 0000000000
Contact Name: YOUNG BAI CHUN
Contact Address: 2101 CAMINO RAMON UNIT 108
Contact Address 2: Not reported
Contact Telephone: 5107279130
SIC Description: Not reported
SIC Description: 7219 Laundry and Garment Services, NEC (except diaper service and clothing alteration and repair)
SIC Description: 7212 Garment Pressing, and Agents for Laundries and Drycleaners
SIC Description: 7211 Power Laundries, Family and Commercial
SIC Description: 7216 Drycleaning Plants, Except Rug Cleaning

EPA Id: CAL000231728
NAICS Code: 81232
NAICS Description: Drycleaning and Laundry Services (except Coin-Operated)
SIC Code: 7216
Create Date: 11/20/2001
Facility Active: No
Inactive Date: 6/30/2006 10:14:00 AM
Facility Addr2: Not reported
Mailing Name: KILSON CHUN
Mailing Address: 2101 CAMINO RAMON UNIT 108

Map ID
Direction
Distance
Elevation

MAP FINDINGS

Site

Database(s)

EDR ID Number
EPA ID Number

IMPERIAL CLEANERS (Continued)

1001843412

Mailing Address 2: Not reported
Mailing State: CA
Mailing Zip: 945830000
Region Code: 2
Owner Name: YOUNG BAI CHUN/KILSON CHUN
Owner Address: 2101 CAMINO RAMON UNIT 108
Owner Address 2: Not reported
Owner Telephone: 0000000000
Contact Name: YOUNG BAI CHUN
Contact Address: 2101 CAMINO RAMON UNIT 108
Contact Address 2: Not reported
Contact Telephone: 5107279130
SIC Description: Not reported
SIC Description: 7219 Laundry and Garment Services, NEC (except diaper service and clothing alteration and repair)
SIC Description: 7212 Garment Pressing, and Agents for Laundries and Drycleaners
SIC Description: 7211 Power Laundries, Family and Commercial
SIC Description: 7216 Drycleaning Plants, Except Rug Cleaning

EPA Id: CAL000231728
NAICS Code: 81232
NAICS Description: Drycleaning and Laundry Services (except Coin-Operated)
SIC Code: 7219
Create Date: 11/20/2001
Facility Active: No
Inactive Date: 6/30/2006 10:14:00 AM
Facility Addr2: Not reported
Mailing Name: KILSON CHUN
Mailing Address: 2101 CAMINO RAMON UNIT 108
Mailing Address 2: Not reported
Mailing State: CA
Mailing Zip: 945830000
Region Code: 2
Owner Name: YOUNG BAI CHUN/KILSON CHUN
Owner Address: 2101 CAMINO RAMON UNIT 108
Owner Address 2: Not reported
Owner Telephone: 0000000000
Contact Name: YOUNG BAI CHUN
Contact Address: 2101 CAMINO RAMON UNIT 108
Contact Address 2: Not reported
Contact Telephone: 5107279130
SIC Description: Not reported
SIC Description: 7219 Laundry and Garment Services, NEC (except diaper service and clothing alteration and repair)
SIC Description: 7212 Garment Pressing, and Agents for Laundries and Drycleaners
SIC Description: 7211 Power Laundries, Family and Commercial
SIC Description: 7216 Drycleaning Plants, Except Rug Cleaning

EPA Id: Not reported
NAICS Code: Not reported
NAICS Description: Not reported
SIC Code: Not reported
Create Date: 7/26/1993
Facility Active: No
Inactive Date: 6/30/2000
Facility Addr2: Not reported
Mailing Name: Not reported

Map ID
Direction
Distance
Elevation

MAP FINDINGS

Site

Database(s)

EDR ID Number
EPA ID Number

IMPERIAL CLEANERS (Continued)

1001843412

Mailing Address: 2101 CAMINO RAMON STE 108
Mailing Address 2: Not reported
Mailing State: CA
Mailing Zip: 945830000
Region Code: 2
Owner Name: SAMUEL & SHARON TAM
Owner Address: 500 GATETREE DR
Owner Address 2: Not reported
Owner Telephone: 0000000000
Contact Name: SHARON TAM-PARTNER
Contact Address: INACTIVE PER VQ01 - BMI
Contact Address 2: Not reported
Contact Telephone: --
SIC Description: Not reported

EPA Id: CAL000231728
NAICS Code: 81232
NAICS Description: Drycleaning and Laundry Services (except Coin-Operated)
SIC Code: 7211
Create Date: 11/20/2001
Facility Active: No
Inactive Date: 6/30/2006 10:14:00 AM
Facility Addr2: Not reported
Mailing Name: KILSON CHUN
Mailing Address: 2101 CAMINO RAMON UNIT 108
Mailing Address 2: Not reported
Mailing State: CA
Mailing Zip: 945830000
Region Code: 2
Owner Name: YOUNG BAI CHUN/KILSON CHUN
Owner Address: 2101 CAMINO RAMON UNIT 108
Owner Address 2: Not reported
Owner Telephone: 0000000000
Contact Name: YOUNG BAI CHUN
Contact Address: 2101 CAMINO RAMON UNIT 108
Contact Address 2: Not reported
Contact Telephone: 5107279130
SIC Description: Not reported
SIC Description: 7219 Laundry and Garment Services, NEC (except diaper service and clothing alteration and repair)
SIC Description: 7212 Garment Pressing, and Agents for Laundries and Drycleaners
SIC Description: 7211 Power Laundries, Family and Commercial
SIC Description: 7216 Drycleaning Plants, Except Rug Cleaning

EMI:

Year: 1990
County Code: 7
Air Basin: SF
Facility ID: 6014
Air District Name: BA
SIC Code: 7216
Air District Name: BAY AREA AQMD
Community Health Air Pollution Info System: Not reported
Consolidated Emission Reporting Rule: Not reported
Total Organic Hydrocarbon Gases Tons/Yr: 1
Reactive Organic Gases Tons/Yr: 0
Carbon Monoxide Emissions Tons/Yr: 0

Map ID
Direction
Distance
Elevation

MAP FINDINGS

Site

Database(s)

EDR ID Number
EPA ID Number

IMPERIAL CLEANERS (Continued)

1001843412

NOX - Oxides of Nitrogen Tons/Yr: 0
SOX - Oxides of Sulphur Tons/Yr: 0
Particulate Matter Tons/Yr: 0
Part. Matter 10 Micrometers & Smlr Tons/Yr: 0

Year: 1993
County Code: 7
Air Basin: SF
Facility ID: 6014
Air District Name: BA
SIC Code: 7216
Air District Name: BAY AREA AQMD
Community Health Air Pollution Info System: Not reported
Consolidated Emission Reporting Rule: Not reported
Total Organic Hydrocarbon Gases Tons/Yr: 1
Reactive Organic Gases Tons/Yr: 0
Carbon Monoxide Emissions Tons/Yr: 0
NOX - Oxides of Nitrogen Tons/Yr: 0
SOX - Oxides of Sulphur Tons/Yr: 0
Particulate Matter Tons/Yr: 0
Part. Matter 10 Micrometers & Smlr Tons/Yr: 0

Year: 1995
County Code: 7
Air Basin: SF
Facility ID: 6014
Air District Name: BA
SIC Code: 7216
Air District Name: BAY AREA AQMD
Community Health Air Pollution Info System: Not reported
Consolidated Emission Reporting Rule: Not reported
Total Organic Hydrocarbon Gases Tons/Yr: 1
Reactive Organic Gases Tons/Yr: 0
Carbon Monoxide Emissions Tons/Yr: 0
NOX - Oxides of Nitrogen Tons/Yr: 0
SOX - Oxides of Sulphur Tons/Yr: 0
Particulate Matter Tons/Yr: 0
Part. Matter 10 Micrometers & Smlr Tons/Yr: 0

Year: 1996
County Code: 7
Air Basin: SF
Facility ID: 6014
Air District Name: BA
SIC Code: 7216
Air District Name: BAY AREA AQMD
Community Health Air Pollution Info System: Not reported
Consolidated Emission Reporting Rule: Not reported
Total Organic Hydrocarbon Gases Tons/Yr: 1
Reactive Organic Gases Tons/Yr: 0
Carbon Monoxide Emissions Tons/Yr: 0
NOX - Oxides of Nitrogen Tons/Yr: 0
SOX - Oxides of Sulphur Tons/Yr: 0
Particulate Matter Tons/Yr: 0
Part. Matter 10 Micrometers & Smlr Tons/Yr: 0

Year: 1997

Map ID
Direction
Distance
Elevation

MAP FINDINGS

Site

Database(s)

EDR ID Number
EPA ID Number

IMPERIAL CLEANERS (Continued)

1001843412

County Code: 7
Air Basin: SF
Facility ID: 6014
Air District Name: BA
SIC Code: 7216
Air District Name: BAY AREA AQMD
Community Health Air Pollution Info System: Not reported
Consolidated Emission Reporting Rule: Not reported
Total Organic Hydrocarbon Gases Tons/Yr: 1
Reactive Organic Gases Tons/Yr: 0
Carbon Monoxide Emissions Tons/Yr: 0
NOX - Oxides of Nitrogen Tons/Yr: 0
SOX - Oxides of Sulphur Tons/Yr: 0
Particulate Matter Tons/Yr: 0
Part. Matter 10 Micrometers & Smlr Tons/Yr: 0

Year: 1998
County Code: 7
Air Basin: SF
Facility ID: 6014
Air District Name: BA
SIC Code: 7216
Air District Name: BAY AREA AQMD
Community Health Air Pollution Info System: Not reported
Consolidated Emission Reporting Rule: Not reported
Total Organic Hydrocarbon Gases Tons/Yr: 0
Reactive Organic Gases Tons/Yr: 0
Carbon Monoxide Emissions Tons/Yr: 0
NOX - Oxides of Nitrogen Tons/Yr: 0
SOX - Oxides of Sulphur Tons/Yr: 0
Particulate Matter Tons/Yr: 0
Part. Matter 10 Micrometers & Smlr Tons/Yr: 0

Year: 1999
County Code: 7
Air Basin: SF
Facility ID: 6014
Air District Name: BA
SIC Code: 7216
Air District Name: BAY AREA AQMD
Community Health Air Pollution Info System: Not reported
Consolidated Emission Reporting Rule: Not reported
Total Organic Hydrocarbon Gases Tons/Yr: 1
Reactive Organic Gases Tons/Yr: 0
Carbon Monoxide Emissions Tons/Yr: 0
NOX - Oxides of Nitrogen Tons/Yr: 0
SOX - Oxides of Sulphur Tons/Yr: 0
Particulate Matter Tons/Yr: 0
Part. Matter 10 Micrometers & Smlr Tons/Yr: 0

Year: 2000
County Code: 7
Air Basin: SF
Facility ID: 6014
Air District Name: BA
SIC Code: 7216
Air District Name: BAY AREA AQMD

Map ID
Direction
Distance
Elevation

MAP FINDINGS

Site

Database(s)

EDR ID Number
EPA ID Number

IMPERIAL CLEANERS (Continued)

1001843412

Community Health Air Pollution Info System: Not reported
Consolidated Emission Reporting Rule: Not reported
Total Organic Hydrocarbon Gases Tons/Yr: 1
Reactive Organic Gases Tons/Yr: 0
Carbon Monoxide Emissions Tons/Yr: 0
NOX - Oxides of Nitrogen Tons/Yr: 0
SOX - Oxides of Sulphur Tons/Yr: 0
Particulate Matter Tons/Yr: 0
Part. Matter 10 Micrometers & Smlr Tons/Yr: 0

Year: 2001
County Code: 7
Air Basin: SF
Facility ID: 6014
Air District Name: BA
SIC Code: 7216
Air District Name: BAY AREA AQMD
Community Health Air Pollution Info System: Not reported
Consolidated Emission Reporting Rule: Not reported
Total Organic Hydrocarbon Gases Tons/Yr: 1
Reactive Organic Gases Tons/Yr: 0
Carbon Monoxide Emissions Tons/Yr: 0
NOX - Oxides of Nitrogen Tons/Yr: 0
SOX - Oxides of Sulphur Tons/Yr: 0
Particulate Matter Tons/Yr: 0
Part. Matter 10 Micrometers & Smlr Tons/Yr: 0

Year: 2002
County Code: 7
Air Basin: SF
Facility ID: 6014
Air District Name: BA
SIC Code: 7216
Air District Name: BAY AREA AQMD
Community Health Air Pollution Info System: Not reported
Consolidated Emission Reporting Rule: Not reported
Total Organic Hydrocarbon Gases Tons/Yr: 0
Reactive Organic Gases Tons/Yr: 0
Carbon Monoxide Emissions Tons/Yr: 0
NOX - Oxides of Nitrogen Tons/Yr: 0
SOX - Oxides of Sulphur Tons/Yr: 0
Particulate Matter Tons/Yr: 0
Part. Matter 10 Micrometers & Smlr Tons/Yr: 0

Year: 2003
County Code: 7
Air Basin: SF
Facility ID: 6014
Air District Name: BA
SIC Code: 7216
Air District Name: BAY AREA AQMD
Community Health Air Pollution Info System: Not reported
Consolidated Emission Reporting Rule: Not reported
Total Organic Hydrocarbon Gases Tons/Yr: 0
Reactive Organic Gases Tons/Yr: 0
Carbon Monoxide Emissions Tons/Yr: 0
NOX - Oxides of Nitrogen Tons/Yr: 0

Map ID
Direction
Distance
Elevation

MAP FINDINGS

Site

Database(s)

EDR ID Number
EPA ID Number

IMPERIAL CLEANERS (Continued)

1001843412

SOX - Oxides of Sulphur Tons/Yr:	0
Particulate Matter Tons/Yr:	0
Part. Matter 10 Micrometers & Smlr Tons/Yr:	0
Year:	2004
County Code:	7
Air Basin:	SF
Facility ID:	6014
Air District Name:	BA
SIC Code:	7216
Air District Name:	BAY AREA AQMD
Community Health Air Pollution Info System:	Not reported
Consolidated Emission Reporting Rule:	Not reported
Total Organic Hydrocarbon Gases Tons/Yr:	0.155
Reactive Organic Gases Tons/Yr:	0
Carbon Monoxide Emissions Tons/Yr:	0
NOX - Oxides of Nitrogen Tons/Yr:	0
SOX - Oxides of Sulphur Tons/Yr:	0
Particulate Matter Tons/Yr:	0
Part. Matter 10 Micrometers & Smlr Tons/Yr:	0
Year:	2005
County Code:	7
Air Basin:	SF
Facility ID:	6014
Air District Name:	BA
SIC Code:	7216
Air District Name:	BAY AREA AQMD
Community Health Air Pollution Info System:	Not reported
Consolidated Emission Reporting Rule:	Not reported
Total Organic Hydrocarbon Gases Tons/Yr:	0
Reactive Organic Gases Tons/Yr:	0
Carbon Monoxide Emissions Tons/Yr:	0
NOX - Oxides of Nitrogen Tons/Yr:	0
SOX - Oxides of Sulphur Tons/Yr:	0
Particulate Matter Tons/Yr:	0
Part. Matter 10 Micrometers & Smlr Tons/Yr:	0
Year:	2006
County Code:	7
Air Basin:	SF
Facility ID:	6014
Air District Name:	BA
SIC Code:	7216
Air District Name:	BAY AREA AQMD
Community Health Air Pollution Info System:	Not reported
Consolidated Emission Reporting Rule:	Not reported
Total Organic Hydrocarbon Gases Tons/Yr:	.155
Reactive Organic Gases Tons/Yr:	0
Carbon Monoxide Emissions Tons/Yr:	0
NOX - Oxides of Nitrogen Tons/Yr:	0
SOX - Oxides of Sulphur Tons/Yr:	0
Particulate Matter Tons/Yr:	0
Part. Matter 10 Micrometers & Smlr Tons/Yr:	0

MAP FINDINGS

Map ID
Direction
Distance
Elevation

Site

Database(s)

EDR ID Number
EPA ID Number

J28 **AUTO TECH** **CONTRA COSTA CO. SITE LIST** **S105455409**
< 1/8 **2077 CAMINO RAMON #A** **N/A**
1 ft. **SAN RAMON, CA**

Site 3 of 3 in cluster J

Relative: **CONTRA COSTA CO. SITE LIST:**
Lower Region: CONTRA COSTA
 Facility ID: 772227
Actual: Tier: Not reported
470 ft. Program Status: HWG, Hmmp
 Generator Fee Item: No
 Inactive Date: Not reported

I29 **JIFFY LUBE #1403** **HAZNET** **S102262619**
< 1/8 **2099 CAMINO RAMON** **CONTRA COSTA CO. SITE LIST** **N/A**
1 ft. **SAN RAMON, CA 94583**

Site 2 of 2 in cluster I

Relative: **HAZNET:**
Lower Gepaid: CAL000141058
 Contact: ELLEN THOMSON
Actual: Telephone: 7135468147
467 ft. Facility Addr2: Not reported
 Mailing Name: Not reported
 Mailing Address: PO BOX 2967
 Mailing City,St,Zip: HOUSTON, TX 772522967
 Gen County: Contra Costa
 TSD EPA ID: Not reported
 TSD County: San Mateo
 Waste Category: Unspecified organic liquid mixture
 Disposal Method: Recycler
 Tons: 3.5
 Facility County: Not reported

Gepaid: CAL000141058
 Contact: JIFFY LUBE INTERNATIONAL INC
 Telephone: 7135468637
 Facility Addr2: Not reported
 Mailing Name: Not reported
 Mailing Address: PO BOX 2967
 Mailing City,St,Zip: HOUSTON, TX 772522967
 Gen County: 7
 TSD EPA ID: CAD980887418
 TSD County: 1
 Waste Category: Waste oil and mixed oil
 Disposal Method: Recycler
 Tons: .7922
 Facility County: 7

Gepaid: CAL000141058
 Contact: JIFFY LUBE INTERNATIONAL INC
 Telephone: 7135468637
 Facility Addr2: Not reported
 Mailing Name: Not reported
 Mailing Address: PO BOX 2967
 Mailing City,St,Zip: HOUSTON, TX 772522967
 Gen County: 7
 TSD EPA ID: CAD009452657

Map ID
Direction
Distance
Elevation

MAP FINDINGS

Site

Database(s)

EDR ID Number
EPA ID Number

JIFFY LUBE #1403 (Continued)

S102262619

TSD County: San Mateo
Waste Category: Unspecified organic liquid mixture
Disposal Method: Recycler
Tons: 6.1755
Facility County: 7

Gepaid: CAL000141058
Contact: JIFFY LUBE INTERNATIONAL INC
Telephone: 7135468637
Facility Addr2: Not reported
Mailing Name: Not reported
Mailing Address: PO BOX 2967
Mailing City,St,Zip: HOUSTON, TX 772522967
Gen County: 7
TSD EPA ID: CAD009452657
TSD County: San Mateo
Waste Category: Unspecified organic liquid mixture
Disposal Method: Recycler
Tons: 4.2032
Facility County: 7

Gepaid: CAL000141058
Contact: ELLEN THOMSON
Telephone: 7135468147
Facility Addr2: Not reported
Mailing Name: Not reported
Mailing Address: PO BOX 2967
Mailing City,St,Zip: HOUSTON, TX 772522967
Gen County: Contra Costa
TSD EPA ID: Not reported
TSD County: San Mateo
Waste Category: Unspecified organic liquid mixture
Disposal Method: Recycler
Tons: 3.54
Facility County: Not reported

[Click this hyperlink](#) while viewing on your computer to access
13 additional CA_HAZNET: record(s) in the EDR Site Report.

CONTRA COSTA CO. SITE LIST:

Region: CONTRA COSTA
Facility ID: 771924
Tier: Not reported
Program Status: HWG, Hmmp
Generator Fee Item: No
Inactive Date: Not reported

G30
< 1/8
1 ft.

PACIFIC BELL
3401 CROW CANYON RD
SAN RAMON, CA 94583

AST A100282058
N/A

Site 5 of 6 in cluster G

Relative:
Higher
Actual:
495 ft.

AST:
Owner: PACIFIC BELL/SBC
Total Gallons: 2,000
Comments: Not reported

MAP FINDINGS

Map ID Direction Distance Elevation		Database(s)	EDR ID Number EPA ID Number
--	--	-------------	--------------------------------

31 < 1/8 1 ft.	SPONGES CAR WASH 2061 CAMINO RAMON SAN RAMON, CA 94583	UST CONTRA COSTA CO. SITE LIST	U003784405 N/A
--------------------------	---	---	---------------------------------

UST:

Global ID:	14068
Latitude:	37.78128
Longitude:	-121.97012

CONTRA COSTA CO. SITE LIST:

Region:	CONTRA COSTA
Facility ID:	771789
Tier:	Not reported
Program Status:	HWG, UST, Hmmp
Generator Fee Item:	No
Inactive Date:	Not reported

K32 < 1/8 1 ft.	ODYSSEY THERA, INC 4550 NORRIS CANYON RD #140 SAN RAMON, CA	CONTRA COSTA CO. SITE LIST	S102262657 N/A
---------------------------	--	-----------------------------------	---------------------------------

Site 1 of 4 in cluster K

CONTRA COSTA CO. SITE LIST:

Region:	CONTRA COSTA
Facility ID:	771894
Tier:	Not reported
Program Status:	HWG, Hmmp
Generator Fee Item:	No
Inactive Date:	Not reported

K33 < 1/8 1 ft.	SBE INCORPORATED 4550 NORRIS CANYON ROAD SAN RAMON, CA 94583	RCRA-SQG FINDS	1000905067 CA0000322446
---------------------------	---	---------------------------------	--

Site 2 of 4 in cluster K

RCRA-SQG:

Date form received by agency:	11/22/2000
Facility name:	S B E INC
Facility address:	4550 NORRIS CANYON RD SAN RAMON, CA 94583
EPA ID:	CA0000322446
Contact:	HENRY BROOKS
Contact address:	4550 NORRIS CANYON RD SAN RAMON, CA 94583
Contact country:	US
Contact telephone:	(925) 355-2000
Contact email:	Not reported
EPA Region:	09
Classification:	Small Small Quantity Generator
Description:	Handler: generates more than 100 and less than 1000 kg of hazardous waste during any calendar month and accumulates less than 6000 kg of hazardous waste at any time; or generates 100 kg or less of hazardous waste during any calendar month, and accumulates more than 1000 kg of hazardous waste at any time

Map ID
Direction
Distance
Elevation

MAP FINDINGS

Site

Database(s)

EDR ID Number
EPA ID Number

SBE INCORPORATED (Continued)

1000905067

Owner/Operator Summary:

Owner/operator name: S B E INC
Owner/operator address: 4550 NORRIS CANYON RD
SAN RAMON, CA 94583
Owner/operator country: Not reported
Owner/operator telephone: (925) 355-2000
Legal status: Private
Owner/Operator Type: Owner
Owner/Op start date: Not reported
Owner/Op end date: Not reported

Handler Activities Summary:

U.S. importer of hazardous waste: Unknown
Mixed waste (haz. and radioactive): Unknown
Recycler of hazardous waste: No
Transporter of hazardous waste: No
Treater, storer or disposer of HW: No
Underground injection activity: No
On-site burner exemption: Unknown
Furnace exemption: Unknown
Used oil fuel burner: No
Used oil processor: No
User oil refiner: No
Used oil fuel marketer to burner: No
Used oil Specification marketer: No
Used oil transfer facility: No
Used oil transporter: No
Off-site waste receiver: Commercial status unknown

Hazardous Waste Summary:

Waste code: D000
Waste name: Not Defined

Waste code: D008
Waste name: LEAD

Violation Status: No violations found

FINDS:

Other Pertinent Environmental Activity Identified at Site

Registry ID: 110011561693

NCDB (National Compliance Data Base) supports implementation of the Federal Insecticide, Fungicide, and Rodenticide Act (FIFRA) and the Toxic Substances Control Act (TSCA). The system tracks inspections in regions and states with cooperative agreements, enforcement actions, and settlements.

RCRAInfo is a national information system that supports the Resource Conservation and Recovery Act (RCRA) program through the tracking of events and activities related to facilities that generate, transport, and treat, store, or dispose of hazardous waste. RCRAInfo allows RCRA program staff to track the notification, permit, compliance, and corrective action activities required under RCRA.

Map ID
Direction
Distance
Elevation

MAP FINDINGS

Site

Database(s)

EDR ID Number
EPA ID Number

K34 **SOLARIS GROUP/THE SCOTTS COMPANY**
4550 NORRIS CANYON RD
< 1/8 **SAN RAMON, CA 94583**
1 ft.

HAZNET **S103988428**
CONTRA COSTA CO. SITE LIST **N/A**

Site 3 of 4 in cluster K

Relative:
Higher

HAZNET:
Gepaid: CA0000322446
Contact: THE SCOTTS COMPANY
Telephone: 3146941000
Facility Addr2: Not reported
Mailing Name: Not reported
Mailing Address: 14111 SCOTTSLAWN ROAD
Mailing City,St,Zip: MARYSVILLE, OH 430410000
Gen County: 7
TSD EPA ID: CAD050806850
TSD County: Los Angeles
Waste Category: Laboratory waste chemicals
Disposal Method: Transfer Station
Tons: .0800
Facility County: 7

Actual:
476 ft.

Gepaid: CA0000322446
Contact: THE SCOTTS COMPANY
Telephone: 3146941000
Facility Addr2: Not reported
Mailing Name: Not reported
Mailing Address: 14111 SCOTTSLAWN ROAD
Mailing City,St,Zip: MARYSVILLE, OH 430410000
Gen County: 7
TSD EPA ID: CAD050806850
TSD County: Los Angeles
Waste Category: Off-specification, aged, or surplus organics
Disposal Method: Transfer Station
Tons: .0600
Facility County: 7

Gepaid: CA0000322446
Contact: THE SCOTTS COMPANY
Telephone: 3146941000
Facility Addr2: Not reported
Mailing Name: Not reported
Mailing Address: 14111 SCOTTSLAWN ROAD
Mailing City,St,Zip: MARYSVILLE, OH 430410000
Gen County: 7
TSD EPA ID: CAD050806850
TSD County: Los Angeles
Waste Category: Pesticide rinse water
Disposal Method: Transfer Station
Tons: .0600
Facility County: 7

Gepaid: CA0000322446
Contact: THE SCOTTS COMPANY
Telephone: 3146941000
Facility Addr2: Not reported
Mailing Name: Not reported
Mailing Address: 14111 SCOTTSLAWN ROAD
Mailing City,St,Zip: MARYSVILLE, OH 430410000

Map ID
Direction
Distance
Elevation

MAP FINDINGS

Site

Database(s)

EDR ID Number
EPA ID Number

SOLARIS GROUP/THE SCOTTS COMPANY (Continued)

S103988428

Gen County: 7
TSD EPA ID: CAD050806850
TSD County: Los Angeles
Waste Category: Unspecified aqueous solution
Disposal Method: Transfer Station
Tons: .7150
Facility County: 7

Gepaid: CA0000322446
Contact: THE SCOTTS COMPANY
Telephone: 3146941000
Facility Addr2: Not reported
Mailing Name: Not reported
Mailing Address: 14111 SCOTTSLAWN ROAD
Mailing City,St,Zip: MARYSVILLE, OH 430410000
Gen County: 7
TSD EPA ID: UTD981552177
TSD County: 99
Waste Category: Organic solids with halogens
Disposal Method: Treatment, Incineration
Tons: .1500
Facility County: 7

[Click this hyperlink](#) while viewing on your computer to access 32 additional CA_HAZNET: record(s) in the EDR Site Report.

CONTRA COSTA CO. SITE LIST:

Region: CONTRA COSTA
Facility ID: 770352
Tier: Not reported
Program Status: Hmmp
Generator Fee Item: Yes
Inactive Date: 11/28/2001

Region: CONTRA COSTA
Facility ID: 772793
Tier: Not reported
Program Status: Hmmp
Generator Fee Item: No
Inactive Date: 3/15/2001

K35

**GIGA-TRONICS INC
4650 NORRIS CANYON RD
SAN RAMON, CA**

**CONTRA COSTA CO. SITE LIST S102262659
N/A**

**< 1/8
1 ft.**

Site 4 of 4 in cluster K

**Relative:
Higher**

CONTRA COSTA CO. SITE LIST:
Region: CONTRA COSTA
Facility ID: 771849
Tier: Not reported
Program Status: HWG, Hmmp
Generator Fee Item: No
Inactive Date: Not reported

**Actual:
475 ft.**

Map ID
Direction
Distance
Elevation

MAP FINDINGS

Site

Database(s)

EDR ID Number
EPA ID Number

L36 **SAN RAMON CORP YARD CITY OF**
4690 NORRIS CANYON
< 1/8 **SAN RAMON, CA 94583**
1 ft.

FINDS **1000129445**
HIST UST **CAD982401192**
EMI
RCRA-NonGen

Site 1 of 4 in cluster L

Relative:
Lower

FINDS:
Other Pertinent Environmental Activity Identified at Site

Actual:
471 ft.

Registry ID: 110002804181

RCRAInfo is a national information system that supports the Resource Conservation and Recovery Act (RCRA) program through the tracking of events and activities related to facilities that generate, transport, and treat, store, or dispose of hazardous waste. RCRAInfo allows RCRA program staff to track the notification, permit, compliance, and corrective action activities required under RCRA.

HIST UST:

Region: STATE
Facility ID: 00000001101
Facility Type: Other
Other Type: Not reported
Total Tanks: 0002
Contact Name: BRUCE BRAVO
Telephone: 4154559000
Owner Name: RHODES JAMIESON
Owner Address: 501 EL CHARRO ROAD
Owner City,St,Zip: PLEASANTON, CA 94566

Tank Num: 001
Container Num: SR-001
Year Installed: 1974
Tank Capacity: 00010000
Tank Used for: PRODUCT
Type of Fuel: DIESEL
Tank Construction: Not reported
Leak Detection: Stock Inventor

Tank Num: 002
Container Num: SR-002
Year Installed: 1974
Tank Capacity: 00010000
Tank Used for: PRODUCT
Type of Fuel: DIESEL
Tank Construction: Not reported
Leak Detection: Stock Inventor

EMI:

Year: 1987
County Code: 7
Air Basin: SF
Facility ID: 3398
Air District Name: BA
SIC Code: 3273
Air District Name: BAY AREA AQMD
Community Health Air Pollution Info System: Not reported

Map ID
Direction
Distance
Elevation

MAP FINDINGS

Site

Database(s)

EDR ID Number
EPA ID Number

SAN RAMON CORP YARD CITY OF (Continued)

1000129445

Consolidated Emission Reporting Rule: Not reported
Total Organic Hydrocarbon Gases Tons/Yr: 0
Reactive Organic Gases Tons/Yr: 0
Carbon Monoxide Emissions Tons/Yr: 0
NOX - Oxides of Nitrogen Tons/Yr: 0
SOX - Oxides of Sulphur Tons/Yr: 0
Particulate Matter Tons/Yr: 34
Part. Matter 10 Micrometers & Smlr Tons/Yr: 32

Year: 1990
County Code: 1
Air Basin: SF
Facility ID: 3398
Air District Name: BA
SIC Code: 3273
Air District Name: BAY AREA AQMD
Community Health Air Pollution Info System: Not reported
Consolidated Emission Reporting Rule: Not reported
Total Organic Hydrocarbon Gases Tons/Yr: 0
Reactive Organic Gases Tons/Yr: 0
Carbon Monoxide Emissions Tons/Yr: 0
NOX - Oxides of Nitrogen Tons/Yr: 0
SOX - Oxides of Sulphur Tons/Yr: 0
Particulate Matter Tons/Yr: 29
Part. Matter 10 Micrometers & Smlr Tons/Yr: 27

Year: 1995
County Code: 7
Air Basin: SF
Facility ID: 3398
Air District Name: BA
SIC Code: 3273
Air District Name: BAY AREA AQMD
Community Health Air Pollution Info System: Not reported
Consolidated Emission Reporting Rule: Not reported
Total Organic Hydrocarbon Gases Tons/Yr: 0
Reactive Organic Gases Tons/Yr: 0
Carbon Monoxide Emissions Tons/Yr: 0
NOX - Oxides of Nitrogen Tons/Yr: 0
SOX - Oxides of Sulphur Tons/Yr: 0
Particulate Matter Tons/Yr: 16
Part. Matter 10 Micrometers & Smlr Tons/Yr: 15

Year: 1996
County Code: 7
Air Basin: SF
Facility ID: 3398
Air District Name: BA
SIC Code: 3273
Air District Name: BAY AREA AQMD
Community Health Air Pollution Info System: Not reported
Consolidated Emission Reporting Rule: Not reported
Total Organic Hydrocarbon Gases Tons/Yr: 0
Reactive Organic Gases Tons/Yr: 0
Carbon Monoxide Emissions Tons/Yr: 0
NOX - Oxides of Nitrogen Tons/Yr: 0
SOX - Oxides of Sulphur Tons/Yr: 0

Map ID
Direction
Distance
Elevation

MAP FINDINGS

Site

Database(s)

EDR ID Number
EPA ID Number

SAN RAMON CORP YARD CITY OF (Continued)

1000129445

Particulate Matter Tons/Yr:	16
Part. Matter 10 Micrometers & Smlr Tons/Yr:	15
Year:	1997
County Code:	7
Air Basin:	SF
Facility ID:	3398
Air District Name:	BA
SIC Code:	3273
Air District Name:	BAY AREA AQMD
Community Health Air Pollution Info System:	Not reported
Consolidated Emission Reporting Rule:	Not reported
Total Organic Hydrocarbon Gases Tons/Yr:	0
Reactive Organic Gases Tons/Yr:	0
Carbon Monoxide Emissions Tons/Yr:	0
NOX - Oxides of Nitrogen Tons/Yr:	0
SOX - Oxides of Sulphur Tons/Yr:	0
Particulate Matter Tons/Yr:	16
Part. Matter 10 Micrometers & Smlr Tons/Yr:	15
Year:	1998
County Code:	7
Air Basin:	SF
Facility ID:	3398
Air District Name:	BA
SIC Code:	3273
Air District Name:	BAY AREA AQMD
Community Health Air Pollution Info System:	Not reported
Consolidated Emission Reporting Rule:	Not reported
Total Organic Hydrocarbon Gases Tons/Yr:	0
Reactive Organic Gases Tons/Yr:	0
Carbon Monoxide Emissions Tons/Yr:	0
NOX - Oxides of Nitrogen Tons/Yr:	0
SOX - Oxides of Sulphur Tons/Yr:	0
Particulate Matter Tons/Yr:	1
Part. Matter 10 Micrometers & Smlr Tons/Yr:	0
Year:	1999
County Code:	7
Air Basin:	SF
Facility ID:	3398
Air District Name:	BA
SIC Code:	3273
Air District Name:	BAY AREA AQMD
Community Health Air Pollution Info System:	Not reported
Consolidated Emission Reporting Rule:	Not reported
Total Organic Hydrocarbon Gases Tons/Yr:	0
Reactive Organic Gases Tons/Yr:	0
Carbon Monoxide Emissions Tons/Yr:	0
NOX - Oxides of Nitrogen Tons/Yr:	0
SOX - Oxides of Sulphur Tons/Yr:	0
Particulate Matter Tons/Yr:	1
Part. Matter 10 Micrometers & Smlr Tons/Yr:	0
Year:	2000
County Code:	7
Air Basin:	SF

Map ID
Direction
Distance
Elevation

MAP FINDINGS

Site

Database(s)

EDR ID Number
EPA ID Number

SAN RAMON CORP YARD CITY OF (Continued)

1000129445

Facility ID: 3398
Air District Name: BA
SIC Code: 3273
Air District Name: BAY AREA AQMD
Community Health Air Pollution Info System: Not reported
Consolidated Emission Reporting Rule: Not reported
Total Organic Hydrocarbon Gases Tons/Yr: 0
Reactive Organic Gases Tons/Yr: 0
Carbon Monoxide Emissions Tons/Yr: 0
NOX - Oxides of Nitrogen Tons/Yr: 0
SOX - Oxides of Sulphur Tons/Yr: 0
Particulate Matter Tons/Yr: 1
Part. Matter 10 Micrometers & Smlr Tons/Yr: 0

Year: 2001
County Code: 7
Air Basin: SF
Facility ID: 3398
Air District Name: BA
SIC Code: 3273
Air District Name: BAY AREA AQMD
Community Health Air Pollution Info System: Not reported
Consolidated Emission Reporting Rule: Not reported
Total Organic Hydrocarbon Gases Tons/Yr: 0
Reactive Organic Gases Tons/Yr: 0
Carbon Monoxide Emissions Tons/Yr: 0
NOX - Oxides of Nitrogen Tons/Yr: 0
SOX - Oxides of Sulphur Tons/Yr: 0
Particulate Matter Tons/Yr: 1
Part. Matter 10 Micrometers & Smlr Tons/Yr: 1

Year: 2002
County Code: 7
Air Basin: SF
Facility ID: 3398
Air District Name: BA
SIC Code: 3273
Air District Name: BAY AREA AQMD
Community Health Air Pollution Info System: Not reported
Consolidated Emission Reporting Rule: Not reported
Total Organic Hydrocarbon Gases Tons/Yr: 0
Reactive Organic Gases Tons/Yr: 0
Carbon Monoxide Emissions Tons/Yr: 0
NOX - Oxides of Nitrogen Tons/Yr: 0
SOX - Oxides of Sulphur Tons/Yr: 0
Particulate Matter Tons/Yr: 1
Part. Matter 10 Micrometers & Smlr Tons/Yr: 1

Year: 2003
County Code: 7
Air Basin: SF
Facility ID: 3398
Air District Name: BA
SIC Code: 3273
Air District Name: BAY AREA AQMD
Community Health Air Pollution Info System: Not reported
Consolidated Emission Reporting Rule: Not reported

Map ID
Direction
Distance
Elevation

MAP FINDINGS

Site

Database(s)

EDR ID Number
EPA ID Number

SAN RAMON CORP YARD CITY OF (Continued)

1000129445

Total Organic Hydrocarbon Gases Tons/Yr: 0
Reactive Organic Gases Tons/Yr: 0
Carbon Monoxide Emissions Tons/Yr: 0
NOX - Oxides of Nitrogen Tons/Yr: 0
SOX - Oxides of Sulphur Tons/Yr: 0
Particulate Matter Tons/Yr: 1
Part. Matter 10 Micrometers & Smlr Tons/Yr: 1

Year: 2004
County Code: 7
Air Basin: SF
Facility ID: 3398
Air District Name: BA
SIC Code: 3273
Air District Name: BAY AREA AQMD
Community Health Air Pollution Info System: Not reported
Consolidated Emission Reporting Rule: Not reported
Total Organic Hydrocarbon Gases Tons/Yr: 0
Reactive Organic Gases Tons/Yr: 0
Carbon Monoxide Emissions Tons/Yr: 0
NOX - Oxides of Nitrogen Tons/Yr: 0
SOX - Oxides of Sulphur Tons/Yr: 0
Particulate Matter Tons/Yr: 0.991
Part. Matter 10 Micrometers & Smlr Tons/Yr: 0.64418

RCRA-NonGen:

Date form received by agency: 01/27/1995
Facility name: SAN RAMON CORP YARD CITY OF
Facility address: 4690 NORRIS CANYON
SAN RAMON, CA 94583
EPA ID: CAD982401192
Mailing address: 2222 CAMINO RAMON
SAN RAMON, CA 94583
Contact: JIM ESTEP
Contact address: 4690 NORRIS CANYON
SAN RAMON, CA 94583
Contact country: US
Contact telephone: (415) 275-2260
Contact email: Not reported
EPA Region: 09
Classification: Non-Generator
Description: Handler: Non-Generators do not presently generate hazardous waste

Owner/Operator Summary:

Owner/operator name: CITY OF SAN RAMON
Owner/operator address: NOT REQUIRED
NOT REQUIRED, ME 99999
Owner/operator country: Not reported
Owner/operator telephone: (415) 555-1212
Legal status: Municipal
Owner/Operator Type: Owner
Owner/Op start date: Not reported
Owner/Op end date: Not reported
Owner/operator name: NOT REQUIRED
Owner/operator address: NOT REQUIRED

Map ID
Direction
Distance
Elevation

MAP FINDINGS

Site

Database(s)

EDR ID Number
EPA ID Number

SAN RAMON CORP YARD CITY OF (Continued)

1000129445

NOT REQUIRED, ME 99999
Owner/operator country: Not reported
Owner/operator telephone: (415) 555-1212
Legal status: Municipal
Owner/Operator Type: Operator
Owner/Op start date: Not reported
Owner/Op end date: Not reported

Handler Activities Summary:

U.S. importer of hazardous waste: Unknown
Mixed waste (haz. and radioactive): Unknown
Recycler of hazardous waste: No
Transporter of hazardous waste: No
Treater, storer or disposer of HW: No
Underground injection activity: No
On-site burner exemption: Unknown
Furnace exemption: Unknown
Used oil fuel burner: No
Used oil processor: No
User oil refiner: No
Used oil fuel marketer to burner: No
Used oil Specification marketer: No
Used oil transfer facility: No
Used oil transporter: No
Off-site waste receiver: Commercial status unknown

Violation Status: No violations found

**L37 RMC PACIFIC MATERIALS #238
4700 NORRIS CANYON RD
SAN RAMON, CA 94583**

**UST U003941350
N/A**

< 1/8
1 ft.

Site 2 of 4 in cluster L

Relative: UST:
Lower Global ID: 13411
Latitude: 37.77535
Actual: Longitude: -121.96312
471 ft.

**L38 RHODES & JAMIESON
4700 NORRIS CANYON RD
SAN RAMON, CA 94583**

**HAZNET S105026387
LUST N/A
NPDES
SWEEPS UST
CA WDS
HIST CORTESE**

< 1/8
1 ft.

Site 3 of 4 in cluster L

Relative: HAZNET:
Lower Gepaid: CAC002624983
Actual: Contact: JOHN PERRONE
471 ft. Telephone: 9253281000
Facility Addr2: Not reported
Mailing Name: Not reported
Mailing Address: 12885 ALCOSTA BLVD STE A
Mailing City,St,Zip: SAN RAMON, CA 945831355
Gen County: Contra Costa
TSD EPA ID: CAD982042475
TSD County: Solano

Map ID
Direction
Distance
Elevation

MAP FINDINGS

Site

Database(s)

EDR ID Number
EPA ID Number

RHODES & JAMIESON (Continued)

S105026387

Waste Category: Asbestos-containing waste
Disposal Method: H132
Tons: 0.8
Facility County: Contra Costa

LUST:

Region: STATE
Global Id: T0601300236
Latitude: 37.775656
Longitude: -121.961665
Case Type: LUST Cleanup Site
Status: Completed - Case Closed
Status Date: 1997-10-01 00:00:00
Lead Agency: SAN FRANCISCO BAY RWQCB (REGION 2)
Case Worker: Not reported
Local Agency: CONTRA COSTA COUNTY
RB Case Number: 07-0255
LOC Case Number: 01101
File Location: Not reported
Potential Media Affect: Aquifer used for drinking water supply
Potential Contaminants of Concern: Diesel
Site History: Not reported

LUST:

Region: 2
Facility Id: 07-0255
Facility Status: Case Closed
Case Number: 01101
How Discovered: Tank Closure
Leak Cause: UNK
Leak Source: Tank
Date Leak Confirmed: 6/16/1994
Oversight Program: LUST
Prelim. Site Assessment Workplan Submitted: Not reported
Preliminary Site Assessment Began: Not reported
Pollution Characterization Began: Not reported
Pollution Remediation Plan Submitted: Not reported
Date Remediation Action Underway: Not reported
Date Post Remedial Action Monitoring Began: Not reported

NPDES:

Npdes Number: Not reported
Facility Status: Terminated
Agency Id: 211661
Region: 2
Regulatory Measure Id: 181851
Order No: Not reported
Order No Of General Order: 97-03-DWQ
Regulatory Measure Type: Storm water industrial
Place Id: 254438
WDID: 2 071009453
Program Type: INDSTW
Adoption Date Of Regulatory Measure: Not reported
Effective Date Of Regulatory Measure: 11/23/1992
Expiration Date Of Regulatory Measure: Not reported
Termination Date Of Regulatory Measure: 7/28/2008

Map ID
Direction
Distance
Elevation

MAP FINDINGS

Site

Database(s)

EDR ID Number
EPA ID Number

RHODES & JAMIESON (Continued)

S105026387

Discharge Name: RMC Pacific Materials dba CEMEX
Discharge Address: PO Box 5252
Discharge Address2: Not reported
Discharge City: Pleasanton
Discharge State: CA
Discharge Zip: 94566

SWEEPS UST:

Status: A
Comp Number: 1101
Number: 9
Board Of Equalization: 44-002167
Ref Date: 06-20-88
Act Date: Not reported
Created Date: 07-22-88
Tank Status: A
Owner Tank Id: Not reported
Swrcb Tank Id: 07-000-001101-000003
Actv Date: 06-20-88
Capacity: 10000
Tank Use: M.V. FUEL
Stg: P
Content: DIESEL
Number Of Tanks: 1

Status: Not reported
Comp Number: 1101
Number: Not reported
Board Of Equalization: 44-002167
Ref Date: Not reported
Act Date: Not reported
Created Date: Not reported
Tank Status: Not reported
Owner Tank Id: Not reported
Swrcb Tank Id: 07-000-001101-000001
Actv Date: Not reported
Capacity: 10000
Tank Use: M.V. FUEL
Stg: PRODUCT
Content: DIESEL
Number Of Tanks: 2

Status: Not reported
Comp Number: 1101
Number: Not reported
Board Of Equalization: 44-002167
Ref Date: Not reported
Act Date: Not reported
Created Date: Not reported
Tank Status: Not reported
Owner Tank Id: Not reported
Swrcb Tank Id: 07-000-001101-000002
Actv Date: Not reported
Capacity: 10000
Tank Use: M.V. FUEL
Stg: PRODUCT
Content: DIESEL

Map ID
Direction
Distance
Elevation

MAP FINDINGS

Site

Database(s)

EDR ID Number
EPA ID Number

RHODES & JAMIESON (Continued)

S105026387

Number Of Tanks: Not reported

CA WDS:

Facility ID: San Francisco Bay 071009453
Facility Type: Industrial - Facility that treats and/or disposes of liquid or semisolid wastes from any servicing, producing, manufacturing or processing operation of whatever nature, including mining, gravel washing, geothermal operations, air conditioning, ship building and repairing, oil production, storage and disposal operations, water pumping.
Facility Status: Active - Any facility with a continuous or seasonal discharge that is under Waste Discharge Requirements.
NPDES Number: CAS000001 The 1st 2 characters designate the state. The remaining 7 are assigned by the Regional Board
Subregion: 2
Facility Telephone: 9258661177
Facility Contact: SHADE JACK
Agency Name: RMC PAC MATERIALS INC
Agency Address: PO Box 5252
Agency City,St,Zip: Pleasanton 945660452
Agency Contact: SOSTARIC JOE
Agency Telephone: 9254268787
Agency Type: Private
SIC Code: 0
SIC Code 2: Not reported
Primary Waste: Not reported
Primary Waste Type: Not reported
Secondary Waste: Not reported
Secondary Waste Type: Not reported
Design Flow: 0
Baseline Flow: 0
Reclamation: Not reported
POTW: Not reported
Treat To Water: Minor Threat to Water Quality. A violation of a regional board order should cause a relatively minor impairment of beneficial uses compared to a major or minor threat. Not: All nurds without a TTWQ will be considered a minor threat to water quality unless coded at a higher Level. A Zero (0) may be used to code those NURDS that are found to represent no threat to water quality.
Complexity: Category C - Facilities having no waste treatment systems, such as cooling water dischargers or those who must comply through best management practices, facilities with passive waste treatment and disposal systems, such as septic systems with subsurface disposal, or dischargers having waste storage systems with land disposal such as dairy waste ponds.

CORTESE:

Region: CORTESE
Facility County Code: 7
Reg By: LTNKA
Reg Id: 07-0255

Map ID
 Direction
 Distance
 Elevation

MAP FINDINGS

Site

Database(s)

EDR ID Number
 EPA ID Number

39 **CHEVRON STATION # 8657** **San Mateo Co. BI** **S106981514**
2 ANNABEL **N/A**
< 1/8 **SAN RAMON, CA 94583**

1 ft.

Relative:
Higher

San Mateo Co. BI:
 Region: SAN MATEO
 Facility ID: FA0017528
 Prog Element Code: UNDERGROUND TANK - GENERAL
 Description: UNDERGROUND TANK - GENERAL

Actual:
487 ft.

M40 **G & S TRANSPORTATION** **CONTRA COSTA CO. SITE LIST** **S102262566**
1 ANNABEL LN #210 **N/A**
< 1/8 **SAN RAMON, CA 94583**

1 ft.

Site 1 of 2 in cluster M

Relative:
Higher

CONTRA COSTA CO. SITE LIST:
 Region: CONTRA COSTA
 Facility ID: 707774
 Tier: Not reported
 Program Status: Hmmp
 Generator Fee Item: No
 Inactive Date: 8/23/2000

Actual:
491 ft.

N41 **TOYOTA MOTOR SALES USA INC** **HAZNET** **S103645718**
2451 BISHOP DR **CONTRA COSTA CO. SITE LIST** **N/A**
< 1/8 **SAN RAMON, CA 94583**

1 ft.

Site 1 of 2 in cluster N

Relative:
Higher

HAZNET:
 Gepaid: CAD982024036
 Contact: TAMMY KIKUMOTO/ENVTL ENGINEER
 Telephone: 3104685291
 Facility Addr2: Not reported
 Mailing Name: Not reported
 Mailing Address: 19001 S WESTERN AVE ENVT'L AFFAIRS
 Mailing City,St,Zip: TORRANCE, CA 905090000
 Gen County: Contra Costa
 TSD EPA ID: Not reported
 TSD County: 99
 Waste Category: Other inorganic solid waste
 Disposal Method: Recycler
 Tons: 0.14
 Facility County: Not reported

Actual:
483 ft.

Gepaid: CAD982024036
 Contact: TAMMY KIKUMOTO/ENVTL ENGINEER
 Telephone: 3104685291
 Facility Addr2: Not reported
 Mailing Name: Not reported
 Mailing Address: 19001 S WESTERN AVE ENVT'L AFFAIRS
 Mailing City,St,Zip: TORRANCE, CA 905090000
 Gen County: Contra Costa
 TSD EPA ID: Not reported
 TSD County: Los Angeles
 Waste Category: Other inorganic solid waste

Map ID
Direction
Distance
Elevation

MAP FINDINGS

Site

Database(s)

EDR ID Number
EPA ID Number

TOYOTA MOTOR SALES USA INC (Continued)

S103645718

Disposal Method: Disposal, Land Fill
Tons: 0.04
Facility County: Not reported

Gepaid: CAD982024036
Contact: TAMMY KIKUMOTO/ENVTL ENGINEER
Telephone: 3104685291
Facility Addr2: Not reported
Mailing Name: Not reported
Mailing Address: 19001 S WESTERN AVE ENVT'L AFFAIRS
Mailing City,St,Zip: TORRANCE, CA 905090000
Gen County: Contra Costa
TSD EPA ID: Not reported
TSD County: Los Angeles
Waste Category: Off-specification, aged, or surplus organics
Disposal Method: Recycler
Tons: 0.22
Facility County: Not reported

Gepaid: CAD982024036
Contact: TAMMY KIKUMOTO/ENVTL ENGINEER
Telephone: 3104685291
Facility Addr2: Not reported
Mailing Name: Not reported
Mailing Address: 19001 S WESTERN AVE ENVT'L AFFAIRS
Mailing City,St,Zip: TORRANCE, CA 905090000
Gen County: Contra Costa
TSD EPA ID: Not reported
TSD County: Los Angeles
Waste Category: Other organic solids
Disposal Method: Disposal, Land Fill
Tons: 0.03
Facility County: Not reported

Gepaid: CAD982024036
Contact: TAMMY KIKUMOTO/ENVTL ENGINEER
Telephone: 3104685291
Facility Addr2: Not reported
Mailing Name: Not reported
Mailing Address: 19001 S WESTERN AVE ENVT'L AFFAIRS
Mailing City,St,Zip: TORRANCE, CA 905090000
Gen County: Contra Costa
TSD EPA ID: Not reported
TSD County: Los Angeles
Waste Category: Other organic solids
Disposal Method: Recycler
Tons: 0.06
Facility County: Not reported

[Click this hyperlink](#) while viewing on your computer to access
7 additional CA_HAZNET: record(s) in the EDR Site Report.

CONTRA COSTA CO. SITE LIST:

Region: CONTRA COSTA
Facility ID: 744603
Tier: Not reported
Program Status: HWG, Hmmp

Map ID
Direction
Distance
Elevation

MAP FINDINGS

Site

Database(s)

EDR ID Number
EPA ID Number

TOYOTA MOTOR SALES USA INC (Continued)

S103645718

Generator Fee Item: No
Inactive Date: Not reported

N42
< 1/8
1 ft.

TOYOTA MOTOR DISTRIBUTORS INC
2451 BISHOP DR
SAN RAMON, CA 94583

RCRA-SQG **1000342900**
HIST UST **CAD982024036**
NPDES
SWEEPS UST

Site 2 of 2 in cluster N

Relative:
Higher

Actual:
483 ft.

RCRA-SQG:
Date form received by agency: 08/13/1987
Facility name: TOYOTA MOTOR DISTRIBUTORS INC
Facility address: 2451 BISHOP DR
SAN RAMON, CA 94583
EPA ID: CAD982024036
Contact: ENVIRONMENTAL MANAGER
Contact address: 2451 BISHOP DR
SAN RAMON, CA 94583
Contact country: US
Contact telephone: (415) 830-8300
Contact email: Not reported
EPA Region: 09
Classification: Small Small Quantity Generator
Description: Handler: generates more than 100 and less than 1000 kg of hazardous waste during any calendar month and accumulates less than 6000 kg of hazardous waste at any time; or generates 100 kg or less of hazardous waste during any calendar month, and accumulates more than 1000 kg of hazardous waste at any time

Owner/Operator Summary:
Owner/operator name: TOYOTA MOTOR SALES
Owner/operator address: NOT REQUIRED
NOT REQUIRED, ME 99999
Owner/operator country: Not reported
Owner/operator telephone: (415) 555-1212
Legal status: Private
Owner/Operator Type: Owner
Owner/Op start date: Not reported
Owner/Op end date: Not reported

Owner/operator name: NOT REQUIRED
Owner/operator address: NOT REQUIRED
NOT REQUIRED, ME 99999
Owner/operator country: Not reported
Owner/operator telephone: (415) 555-1212
Legal status: Private
Owner/Operator Type: Operator
Owner/Op start date: Not reported
Owner/Op end date: Not reported

Handler Activities Summary:
U.S. importer of hazardous waste: Unknown
Mixed waste (haz. and radioactive): Unknown
Recycler of hazardous waste: No
Transporter of hazardous waste: No
Treater, storer or disposer of HW: No
Underground injection activity: No

Map ID
Direction
Distance
Elevation

MAP FINDINGS

Site

Database(s)

EDR ID Number
EPA ID Number

TOYOTA MOTOR DISTRIBUTORS INC (Continued)

1000342900

On-site burner exemption: Unknown
Furnace exemption: Unknown
Used oil fuel burner: No
Used oil processor: No
Used oil refiner: No
Used oil fuel marketer to burner: No
Used oil Specification marketer: No
Used oil transfer facility: No
Used oil transporter: No
Off-site waste receiver: Commercial status unknown

Violation Status: No violations found

HIST UST:

Region: STATE
Facility ID: 00000044603
Facility Type: Other
Other Type: AUTO DISTRIBUTOR
Total Tanks: 0003
Contact Name: PAT CAVES
Telephone: 4158296000
Owner Name: TOYOTA SALES, U.S.A., INC.
Owner Address: 19001 S. WESTERN AVENUE
Owner City,St,Zip: TORRANCE, CA 90509

Tank Num: 001
Container Num: G-1
Year Installed: 1981
Tank Capacity: 00010000
Tank Used for: PRODUCT
Type of Fuel: UNLEADED
Tank Construction: Not reported
Leak Detection: Visual

Tank Num: 002
Container Num: D-1
Year Installed: 1981
Tank Capacity: 00004000
Tank Used for: PRODUCT
Type of Fuel: DIESEL
Tank Construction: Not reported
Leak Detection: Visual

Tank Num: 003
Container Num: O-1
Year Installed: 1981
Tank Capacity: 00000550
Tank Used for: WASTE
Type of Fuel: WASTE OIL
Tank Construction: Not reported
Leak Detection: Visual

NPDES:

Npdes Number: Not reported
Facility Status: Active
Agency Id: 349352
Region: 2

Map ID
Direction
Distance
Elevation

MAP FINDINGS

Site

Database(s)

EDR ID Number
EPA ID Number

TOYOTA MOTOR DISTRIBUTORS INC (Continued)

1000342900

Regulatory Measure Id: 314365
Order No: Not reported
Order No Of General Order: Not reported
Regulatory Measure Type: Storm water construction
Place Id: 642741
WDID: 2 07C344380
Program Type: CONSTW
Adoption Date Of Regulatory Measure: Not reported
Effective Date Of Regulatory Measure: 11/8/2006 1:42:40 PM
Expiration Date Of Regulatory Measure: Not reported
Termination Date Of Regulatory Measure: Not reported
Discharge Name: Toyota Motor Sales USA Inc
Discharge Address: Not reported
Discharge Address2: Not reported
Discharge City: Not reported
Discharge State: Not reported
Discharge Zip: Not reported

SWEEPS UST:

Status: A
Comp Number: 44603
Number: 1
Board Of Equalization: 44-002420
Ref Date: 12-03-91
Act Date: 12-03-91
Created Date: 07-22-88
Tank Status: A
Owner Tank Id: Not reported
Swrcb Tank Id: 07-000-044603-000001
Actv Date: 12-03-91
Capacity: 10000
Tank Use: M.V. FUEL
Stg: P
Content: REG UNLEADED
Number Of Tanks: 2

Status: A
Comp Number: 44603
Number: 1
Board Of Equalization: 44-002420
Ref Date: 12-03-91
Act Date: 12-03-91
Created Date: 07-22-88
Tank Status: A
Owner Tank Id: Not reported
Swrcb Tank Id: 07-000-044603-000002
Actv Date: 12-03-91
Capacity: 4000
Tank Use: M.V. FUEL
Stg: P
Content: REG UNLEADED
Number Of Tanks: Not reported

Status: Not reported
Comp Number: 44603
Number: Not reported
Board Of Equalization: 44-002420

Map ID
Direction
Distance
Elevation

MAP FINDINGS

Site

Database(s)

EDR ID Number
EPA ID Number

TOYOTA MOTOR DISTRIBUTORS INC (Continued)

1000342900

Ref Date: Not reported
Act Date: Not reported
Created Date: Not reported
Tank Status: Not reported
Owner Tank Id: Not reported
Swrcb Tank Id: 07-000-044603-000003
Actv Date: Not reported
Capacity: 550
Tank Use: OIL
Stg: WASTE
Content: WASTE OIL
Number Of Tanks: 1

M43

**UNITED PARCEL SERVICES
4500 NORRIS CANYON RD
SAN RAMON, CA 94583**

**HAZNET S102808566
SWEEPS UST N/A**

< 1/8
1 ft.

Site 2 of 2 in cluster M

**Relative:
Higher**

HAZNET:
Gepaid: CAD982503633
Contact: BRENDA FOUNTAIN/TAX MANAGER
Telephone: 9494522083
Facility Addr2: Not reported
Mailing Name: Not reported
Mailing Address: 25201 PASEO DE ALICIA SUITE 200
Mailing City,St,Zip: LAGUNA HILLS, CA 926531367
Gen County: Contra Costa
TSD EPA ID: Not reported
TSD County: San Mateo
Waste Category: Unspecified organic liquid mixture
Disposal Method: Recycler
Tons: 1.27
Facility County: Not reported

**Actual:
491 ft.**

Gepaid: CAD982503633
Contact: BRENDA FOUNTAIN/TAX MANAGER
Telephone: 9494522083
Facility Addr2: Not reported
Mailing Name: Not reported
Mailing Address: 25201 PASEO DE ALICIA SUITE 200
Mailing City,St,Zip: LAGUNA HILLS, CA 926531367
Gen County: Contra Costa
TSD EPA ID: Not reported
TSD County: San Mateo
Waste Category: Unspecified organic liquid mixture
Disposal Method: Not reported
Tons: 0.29
Facility County: Not reported

Gepaid: CAD982503633
Contact: BRENDA FOUNTAIN/TAX MANAGER
Telephone: 9494522083
Facility Addr2: Not reported
Mailing Name: Not reported
Mailing Address: 25201 PASEO DE ALICIA SUITE 200
Mailing City,St,Zip: LAGUNA HILLS, CA 926531367
Gen County: Contra Costa

Map ID
Direction
Distance
Elevation

MAP FINDINGS

Site

Database(s)

EDR ID Number
EPA ID Number

UNITED PARCEL SERVICES (Continued)

S102808566

TSD EPA ID: Not reported
TSD County: Los Angeles
Waste Category: Other organic solids
Disposal Method: Transfer Station
Tons: 0.18
Facility County: Not reported

Gepaid: CAD982503633
Contact: BRENDA FOUNTAIN/TAX MANAGER
Telephone: 9494522083
Facility Addr2: Not reported
Mailing Name: Not reported
Mailing Address: 25201 PASEO DE ALICIA SUITE 200
Mailing City,St,Zip: LAGUNA HILLS, CA 926531367
Gen County: Contra Costa
TSD EPA ID: MOD981505555
TSD County: 99
Waste Category: Other organic solids
Disposal Method: H071
Tons: 0.24
Facility County: Contra Costa

Gepaid: CAD982503633
Contact: BRENDA FOUNTAIN/TAX MANAGER
Telephone: 9494522083
Facility Addr2: Not reported
Mailing Name: Not reported
Mailing Address: 25201 PASEO DE ALICIA SUITE 200
Mailing City,St,Zip: LAGUNA HILLS, CA 926531367
Gen County: Contra Costa
TSD EPA ID: MOD981505555
TSD County: 99
Waste Category: Waste oil and mixed oil
Disposal Method: H071
Tons: 0.16
Facility County: Contra Costa

[Click this hyperlink](#) while viewing on your computer to access
37 additional CA_HAZNET: record(s) in the EDR Site Report.

SWEEPS UST:

Status: A
Comp Number: 70956
Number: 1
Board Of Equalization: Not reported
Ref Date: 06-20-90
Act Date: 06-20-90
Created Date: 06-20-90
Tank Status: A
Owner Tank Id: 1
Swrcb Tank Id: 07-000-070956-000001
Actv Date: 06-20-90
Capacity: 550
Tank Use: OIL
Stg: W
Content: WASTE OIL
Number Of Tanks: 3

Map ID
Direction
Distance
Elevation

MAP FINDINGS

Site

Database(s)

EDR ID Number
EPA ID Number

UNITED PARCEL SERVICES (Continued)

S102808566

Status: A
Comp Number: 70956
Number: 1
Board Of Equalization: Not reported
Ref Date: 06-20-90
Act Date: 06-20-90
Created Date: 06-20-90
Tank Status: A
Owner Tank Id: 2
Swrcb Tank Id: 07-000-070956-000002
Actv Date: 06-20-90
Capacity: 550
Tank Use: OIL
Stg: W
Content: WASTE OIL
Number Of Tanks: Not reported

Status: A
Comp Number: 70956
Number: 1
Board Of Equalization: Not reported
Ref Date: 06-20-90
Act Date: 06-20-90
Created Date: 06-20-90
Tank Status: A
Owner Tank Id: 3
Swrcb Tank Id: 07-000-070956-000003
Actv Date: 06-20-90
Capacity: 10000
Tank Use: M.V. FUEL
Stg: P
Content: REG UNLEADED
Number Of Tanks: Not reported

O44

**BIOGENEX LABORATORIES
4600 NORRIS CANYON RD
SAN RAMON, CA 94583**

**HAZNET
CONTRA COSTA CO. SITE LIST**

**S100930833
N/A**

< 1/8
1 ft.

Site 1 of 2 in cluster O

**Relative:
Higher**

HAZNET:
Gepaid: CAD983635178
Contact: KRIS KALRA
Telephone: 9252750550
Facility Addr2: Not reported
Mailing Name: Not reported
Mailing Address: 4600 NORRIS CANYON RD
Mailing City,St,Zip: SAN RAMON, CA 945831320
Gen County: 7
TSD EPA ID: CAD009452657
TSD County: San Mateo
Waste Category: Unspecified organic liquid mixture
Disposal Method: Recycler
Tons: 4.5869
Facility County: 7

**Actual:
479 ft.**

Gepaid: CAD983635178
Contact: KRIS KALRA

Map ID
Direction
Distance
Elevation

MAP FINDINGS

Site

Database(s)

EDR ID Number
EPA ID Number

BIOGENEX LABORATORIES (Continued)

S100930833

Telephone: 9252750550
Facility Addr2: Not reported
Mailing Name: Not reported
Mailing Address: 4600 NORRIS CANYON RD
Mailing City,St,Zip: SAN RAMON, CA 945831320
Gen County: 7
TSD EPA ID: CAD009452657
TSD County: San Mateo
Waste Category: Liquids with halogenated organic compounds > 1000 mg/l
Disposal Method: Disposal, Other
Tons: .9173
Facility County: 7

Gepaid: CAD983635178
Contact: KRIS KALRA
Telephone: 9252750550
Facility Addr2: Not reported
Mailing Name: Not reported
Mailing Address: 4600 NORRIS CANYON RD
Mailing City,St,Zip: SAN RAMON, CA 945831320
Gen County: 7
TSD EPA ID: CAD009452657
TSD County: San Mateo
Waste Category: Other organic solids
Disposal Method: Recycler
Tons: 1.3500
Facility County: 7

Gepaid: CAD983635178
Contact: KRIS KALRA
Telephone: 9252750550
Facility Addr2: Not reported
Mailing Name: Not reported
Mailing Address: 4600 NORRIS CANYON RD
Mailing City,St,Zip: SAN RAMON, CA 945831320
Gen County: 7
TSD EPA ID: CAD009452657
TSD County: San Mateo
Waste Category: Liquids with halogenated organic compounds > 1000 mg/l
Disposal Method: Recycler
Tons: 1.1467
Facility County: 7

Gepaid: CAD983635178
Contact: KRIS KALRA
Telephone: 9252750550
Facility Addr2: Not reported
Mailing Name: Not reported
Mailing Address: 4600 NORRIS CANYON RD
Mailing City,St,Zip: SAN RAMON, CA 945831320
Gen County: 7
TSD EPA ID: CAD009452657
TSD County: San Mateo
Waste Category: Liquids with halogenated organic compounds > 1000 mg/l
Disposal Method: Treatment, Incineration
Tons: .4587
Facility County: 7

Map ID
Direction
Distance
Elevation

MAP FINDINGS

Site

Database(s)

EDR ID Number
EPA ID Number

BIOGENEX LABORATORIES (Continued)

S100930833

[Click this hyperlink](#) while viewing on your computer to access
76 additional CA_HAZNET: record(s) in the EDR Site Report.

CONTRA COSTA CO. SITE LIST:

Region: CONTRA COSTA
Facility ID: 771384
Tier: Not reported
Program Status: HWG, Hmmp
Generator Fee Item: No
Inactive Date: Not reported

Region: CONTRA COSTA
Facility ID: 772794
Tier: Not reported
Program Status: Hmmp
Generator Fee Item: No
Inactive Date: 3/15/2001

O45
< 1/8
1 ft.

BIOGENEX LABRATORIES
4600 NORRIS CANYON RD
SAN RAMON, CA 94583

RCRA-SQG 1000686278
FINDS CAD983635178

Site 2 of 2 in cluster O

Relative:
Higher

Actual:
479 ft.

RCRA-SQG:
Date form received by agency: 04/27/1992
Facility name: BIOGENEX LABRATORIES
Facility address: 4600 NORRIS CANYON RD
SAN RAMON, CA 94583
EPA ID: CAD983635178
Contact: JOHN FITZGERALD
Contact address: 4600 NORRIS CANYON RD
SAN RAMON, CA 94583
Contact country: US
Contact telephone: (510) 275-0550
Contact email: Not reported
EPA Region: 09
Classification: Small Small Quantity Generator
Description: Handler: generates more than 100 and less than 1000 kg of hazardous waste during any calendar month and accumulates less than 6000 kg of hazardous waste at any time; or generates 100 kg or less of hazardous waste during any calendar month, and accumulates more than 1000 kg of hazardous waste at any time

Owner/Operator Summary:
Owner/operator name: KRIS KALRA
Owner/operator address: 4600 NORRIS CANYON RD
SAN RAMON, CA 94583
Owner/operator country: Not reported
Owner/operator telephone: (510) 275-0550
Legal status: Private
Owner/Operator Type: Owner
Owner/Op start date: Not reported
Owner/Op end date: Not reported

Handler Activities Summary:

Map ID
Direction
Distance
Elevation

MAP FINDINGS

Site

Database(s)

EDR ID Number
EPA ID Number

BIOGENEX LABRATORIES (Continued)

1000686278

U.S. importer of hazardous waste: Unknown
Mixed waste (haz. and radioactive): Unknown
Recycler of hazardous waste: No
Transporter of hazardous waste: No
Treater, storer or disposer of HW: No
Underground injection activity: No
On-site burner exemption: Unknown
Furnace exemption: Unknown
Used oil fuel burner: No
Used oil processor: No
User oil refiner: No
Used oil fuel marketer to burner: No
Used oil Specification marketer: No
Used oil transfer facility: No
Used oil transporter: No
Off-site waste receiver: Commercial status unknown

Violation Status: No violations found

FINDS:

Other Pertinent Environmental Activity Identified at Site

Registry ID: 110002875611

California - Hazardous Waste Tracking System - Datamart

RCRAInfo is a national information system that supports the Resource Conservation and Recovery Act (RCRA) program through the tracking of events and activities related to facilities that generate, transport, and treat, store, or dispose of hazardous waste. RCRAInfo allows RCRA program staff to track the notification, permit, compliance, and corrective action activities required under RCRA.

46
< 1/8
1 ft.

**UNITED PARCEL SERVICE
4500 NORRIS CANYON RD
SAN RAMON, CA 94583**

**FINDS 1000399474
UST CAD982503633
CONTRA COSTA CO. SITE LIST
RCRA-NonGen**

**Relative:
Higher**

FINDS:

Other Pertinent Environmental Activity Identified at Site

Registry ID: 110002834979

California - Hazardous Waste Tracking System - Datamart

RCRAInfo is a national information system that supports the Resource Conservation and Recovery Act (RCRA) program through the tracking of events and activities related to facilities that generate, transport, and treat, store, or dispose of hazardous waste. RCRAInfo allows RCRA program staff to track the notification, permit, compliance, and corrective action activities required under RCRA.

**Actual:
480 ft.**

UST:

Global ID: 14031
Latitude: 37.77303
Longitude: -121.96857

Map ID
Direction
Distance
Elevation

MAP FINDINGS

Site

Database(s)

EDR ID Number
EPA ID Number

UNITED PARCEL SERVICE (Continued)

1000399474

CONTRA COSTA CO. SITE LIST:

Region: CONTRA COSTA
Facility ID: 770956
Tier: Not reported
Program Status: HWG, UST, Hmmp
Generator Fee Item: No
Inactive Date: Not reported

RCRA-NonGen:

Date form received by agency: 06/20/1996
Facility name: UNITED PARCEL SERVICE
Facility address: 4500 NORRIS CANYON RD
SAN RAMON, CA 94583
EPA ID: CAD982503633
Mailing address: PARDEE DR
OAKLAND, CA 94621
Contact: CAROLINE EHRlich
Contact address: 8400 PARDEE DR
OAKLAND, CA 94621
Contact country: US
Contact telephone: (510) 633-4036
Contact email: Not reported
EPA Region: 09
Classification: Non-Generator
Description: Handler: Non-Generators do not presently generate hazardous waste

Owner/Operator Summary:

Owner/operator name: UNITED PARCEL SERVICE
Owner/operator address: 8400 PARDEE DR
OAKLAND, CA 94621
Owner/operator country: Not reported
Owner/operator telephone: (510) 633-4034
Legal status: Private
Owner/Operator Type: Owner
Owner/Op start date: Not reported
Owner/Op end date: Not reported

Owner/operator name: NOT REQUIRED
Owner/operator address: NOT REQUIRED
NOT REQUIRED, ME 99999
Owner/operator country: Not reported
Owner/operator telephone: (415) 555-1212
Legal status: Private
Owner/Operator Type: Operator
Owner/Op start date: Not reported
Owner/Op end date: Not reported

Handler Activities Summary:

U.S. importer of hazardous waste: Unknown
Mixed waste (haz. and radioactive): Unknown
Recycler of hazardous waste: No
Transporter of hazardous waste: No
Treater, storer or disposer of HW: No
Underground injection activity: No
On-site burner exemption: Unknown

Map ID
 Direction
 Distance
 Elevation

MAP FINDINGS

Site

Database(s)

EDR ID Number
 EPA ID Number

UNITED PARCEL SERVICE (Continued)

1000399474

Furnace exemption: Unknown
 Used oil fuel burner: No
 Used oil processor: No
 User oil refiner: No
 Used oil fuel marketer to burner: No
 Used oil Specification marketer: No
 Used oil transfer facility: No
 Used oil transporter: No
 Off-site waste receiver: Commercial status unknown

Violation Status: No violations found

L47

**CEMEX
 4700 NORRIS CANYON RD
 SAN RAMON, CA 94583**

**HAZNET
 CONTRA COSTA CO. SITE LIST
 EMI**

**1002851982
 N/A**

< 1/8
 1 ft.

Site 4 of 4 in cluster L

**Relative:
 Lower**

HAZNET:
 Gepaid: CAL000043208
 Contact: L SCHIPPER, DIRECTOR ENVTL
 Telephone: 9254262278
 Facility Addr2: Not reported
 Mailing Name: Not reported
 Mailing Address: 6601 KOLL CENTER PARKWAY
 Mailing City,St,Zip: PLEASANTON, CA 945660000
 Gen County: Contra Costa
 TSD EPA ID: CAD009466392
 TSD County: Contra Costa
 Waste Category: Other empty containers 30 gallons or more
 Disposal Method: Recycler
 Tons: 5
 Facility County: Not reported

**Actual:
 471 ft.**

CONTRA COSTA CO. SITE LIST:

Region: CONTRA COSTA
 Facility ID: 701101
 Tier: Not reported
 Program Status: UST, Hmmp, AGT
 Generator Fee Item: Yes
 Inactive Date: 1/5/2007

EMI:

Year: 2005
 County Code: 7
 Air Basin: SF
 Facility ID: 3398
 Air District Name: BA
 SIC Code: 3273
 Air District Name: BAY AREA AQMD
 Community Health Air Pollution Info System: Not reported
 Consolidated Emission Reporting Rule: Not reported
 Total Organic Hydrocarbon Gases Tons/Yr: 0
 Reactive Organic Gases Tons/Yr: 0
 Carbon Monoxide Emissions Tons/Yr: 0
 NOX - Oxides of Nitrogen Tons/Yr: 0
 SOX - Oxides of Sulphur Tons/Yr: 0
 Particulate Matter Tons/Yr: .577

Map ID
 Direction
 Distance
 Elevation

MAP FINDINGS

Site

Database(s)

EDR ID Number
 EPA ID Number

CEMEX (Continued)

1002851982

Part. Matter 10 Micrometers & Smlr Tons/Yr: .36872

Year: 2006
 County Code: 7
 Air Basin: SF
 Facility ID: 3398
 Air District Name: BA
 SIC Code: 3273
 Air District Name: BAY AREA AQMD
 Community Health Air Pollution Info System: Not reported
 Consolidated Emission Reporting Rule: Not reported
 Total Organic Hydrocarbon Gases Tons/Yr: 0
 Reactive Organic Gases Tons/Yr: 0
 Carbon Monoxide Emissions Tons/Yr: 0
 NOX - Oxides of Nitrogen Tons/Yr: 0
 SOX - Oxides of Sulphur Tons/Yr: 0
 Particulate Matter Tons/Yr: .577
 Part. Matter 10 Micrometers & Smlr Tons/Yr: .36872

P48
 < 1/8
 1 ft.

BP
3048 CROW CANYON RD
SAN RAMON, CA 94583

LUST **S105026383**
HIST CORTESE **N/A**

Site 1 of 2 in cluster P

Relative:
Higher

LUST:

Region: STATE
 Global Id: T0601300384
 Latitude: 37.778285
 Longitude: -121.971552
 Case Type: LUST Cleanup Site
 Status: Open - Remediation
 Status Date: 2005-04-01 00:00:00
 Lead Agency: SAN FRANCISCO BAY RWQCB (REGION 2)
 Case Worker: Not reported
 Local Agency: CONTRA COSTA COUNTY
 RB Case Number: 07-0415
 LOC Case Number: 39628
 File Location: Not reported
 Potential Media Affect: Aquifer used for drinking water supply
 Potential Contaminats of Concern: Gasoline
 Site History: Not reported

Actual:
484 ft.

LUST:

Region: 2
 Facility Id: 07-0415
 Facility Status: Remediation Plan
 Case Number: 39628
 How Discovered: OM
 Leak Cause: UNK
 Leak Source: UNK
 Date Leak Confirmed: Not reported
 Oversight Program: LUST
 Prelim. Site Assesment Wokplan Submitted: Not reported
 Preliminary Site Assesment Began: 3/24/1993
 Pollution Characterization Began: 9/20/1993
 Pollution Remediation Plan Submitted: 10/5/1999

Map ID
Direction
Distance
Elevation

MAP FINDINGS

Site

Database(s)

EDR ID Number
EPA ID Number

BP (Continued)

S105026383

Date Remediation Action Underway: Not reported
Date Post Remedial Action Monitoring Began: Not reported

CORTESE:

Region: CORTESE
Facility County Code: 7
Reg By: LTNKA
Reg Id: 07-0415

49

**ABC SUPPLY
12855 ALCOSTA BLVD
SAN RAMON, CA**

CONTRA COSTA CO. SITE LIST

**S103172452
N/A**

**< 1/8
1 ft.**

CONTRA COSTA CO. SITE LIST:

**Relative:
Lower**

Region: CONTRA COSTA
Facility ID: 771703
Tier: Not reported
Program Status: Hmmp
Generator Fee Item: No
Inactive Date: Not reported

**Actual:
469 ft.**

Q50

**VALLEY CLEANERS
3141 CROW CANYON PL
SAN RAMON, CA 94583**

**HAZNET
DRYCLEANERS
EMI**

**S106166590
N/A**

**< 1/8
1 ft.**

Site 1 of 2 in cluster Q

**Relative:
Higher**

HAZNET:

Gepaid: CAD981582299
Contact: Not reported
Telephone: 0
Facility Addr2: Not reported
Mailing Name: Not reported
Mailing Address: 3141 CROW CANYON PL
Mailing City,St,Zip: SAN RAMON, CA 945831360
Gen County: Contra Costa
TSD EPA ID: CAT000646117
TSD County: Contra Costa
Waste Category: Contaminated soil from site clean-ups
Disposal Method: Disposal, Land Fill
Tons: 60.68
Facility County: 7

**Actual:
480 ft.**

CLEANERS:

EPA Id: Not reported
NAICS Code: Not reported
NAICS Description: Not reported
SIC Code: Not reported
Create Date: 4/10/1987
Facility Active: No
Inactive Date: 6/30/1998
Facility Addr2: Not reported
Mailing Name: Not reported
Mailing Address: 3141 CROW CANYON PL

Map ID
Direction
Distance
Elevation

MAP FINDINGS

Site

Database(s)

EDR ID Number
EPA ID Number

VALLEY CLEANERS (Continued)

S106166590

Mailing Address 2: Not reported
Mailing State: CA
Mailing Zip: 945831360
Region Code: 2
Owner Name: --
Owner Address: --
Owner Address 2: Not reported
Owner Telephone: 0000000000
Contact Name: --
Contact Address: INACT PER 98VQ FINAL NOTICE
Contact Address 2: - BATCH 4/27
Contact Telephone: --
SIC Description: Not reported

EMI:

Year: 1987
County Code: 7
Air Basin: SF
Facility ID: 1350
Air District Name: BA
SIC Code: 7216
Air District Name: BAY AREA AQMD
Community Health Air Pollution Info System: Not reported
Consolidated Emission Reporting Rule: Not reported
Total Organic Hydrocarbon Gases Tons/Yr: 1
Reactive Organic Gases Tons/Yr: 0
Carbon Monoxide Emissions Tons/Yr: 0
NOX - Oxides of Nitrogen Tons/Yr: 0
SOX - Oxides of Sulphur Tons/Yr: 0
Particulate Matter Tons/Yr: 0
Part. Matter 10 Micrometers & Smlr Tons/Yr: 0

Year: 1990
County Code: 7
Air Basin: SF
Facility ID: 1350
Air District Name: BA
SIC Code: 7216
Air District Name: BAY AREA AQMD
Community Health Air Pollution Info System: Not reported
Consolidated Emission Reporting Rule: Not reported
Total Organic Hydrocarbon Gases Tons/Yr: 7
Reactive Organic Gases Tons/Yr: 0
Carbon Monoxide Emissions Tons/Yr: 0
NOX - Oxides of Nitrogen Tons/Yr: 0
SOX - Oxides of Sulphur Tons/Yr: 0
Particulate Matter Tons/Yr: 0
Part. Matter 10 Micrometers & Smlr Tons/Yr: 0

Map ID
Direction
Distance
Elevation

MAP FINDINGS

Site

Database(s)

EDR ID Number
EPA ID Number

P51
< 1/8
1 ft.

SAN RAMON SHELL
3048 CROW CANYON RD
SAN RAMON, CA 94583

CONTRA COSTA CO. SITE LIST
HIST UST
SWEEPS UST

U001598592
N/A

Site 2 of 2 in cluster P

Relative:
Higher

CONTRA COSTA CO. SITE LIST:

Actual:
484 ft.

Region: CONTRA COSTA
Facility ID: 739628
Tier: Not reported
Program Status: HWG, UST, Hmmp
Generator Fee Item: No
Inactive Date: Not reported

HIST UST:

Region: STATE
Facility ID: 00000039628
Facility Type: Gas Station
Other Type: Not reported
Total Tanks: 0005
Contact Name: F. NARCISO
Telephone: 4158372658
Owner Name: MOBIL OIL CORPORATION
Owner Address: 612 SO. FLOWER STREET
Owner City,St,Zip: LOS ANGELES, CA 90017

Tank Num: 001
Container Num: 1
Year Installed: 1982
Tank Capacity: 00012000
Tank Used for: PRODUCT
Type of Fuel: UNLEADED
Tank Construction: Not reported
Leak Detection: Visual, Stock Inventor, Pressure Test

Tank Num: 002
Container Num: 2
Year Installed: 1982
Tank Capacity: 00010000
Tank Used for: PRODUCT
Type of Fuel: REGULAR
Tank Construction: Not reported
Leak Detection: Visual, Stock Inventor, Pressure Test

Tank Num: 003
Container Num: 3
Year Installed: 1982
Tank Capacity: 00006000
Tank Used for: PRODUCT
Type of Fuel: 06
Tank Construction: Not reported
Leak Detection: Visual, Stock Inventor, Pressure Test

Tank Num: 004
Container Num: 4
Year Installed: 1982
Tank Capacity: 00006000
Tank Used for: PRODUCT
Type of Fuel: DIESEL

Map ID
Direction
Distance
Elevation

MAP FINDINGS

Site

Database(s)

EDR ID Number
EPA ID Number

SAN RAMON SHELL (Continued)

U001598592

Tank Construction: Not reported
Leak Detection: Visual, Stock Inventor, Pressure Test

Tank Num: 005
Container Num: 5
Year Installed: 1982
Tank Capacity: 00001000
Tank Used for: WASTE
Type of Fuel: WASTE OIL
Tank Construction: Not reported
Leak Detection: Visual

SWEEPS UST:

Status: A
Comp Number: 39628
Number: 2
Board Of Equalization: 44-000074
Ref Date: 03-01-94
Act Date: 05-26-94
Created Date: 07-22-88
Tank Status: A
Owner Tank Id: Not reported
Swrcb Tank Id: 07-000-039628-000001
Actv Date: 03-01-94
Capacity: 12000
Tank Use: M.V. FUEL
Stg: P
Content: REG UNLEADED
Number Of Tanks: 5

Status: A
Comp Number: 39628
Number: 2
Board Of Equalization: 44-000074
Ref Date: 03-01-94
Act Date: 05-26-94
Created Date: 07-22-88
Tank Status: A
Owner Tank Id: Not reported
Swrcb Tank Id: 07-000-039628-000002
Actv Date: 03-01-94
Capacity: 10000
Tank Use: M.V. FUEL
Stg: P
Content: REG UNLEADED
Number Of Tanks: Not reported

Status: A
Comp Number: 39628
Number: 2
Board Of Equalization: 44-000074
Ref Date: 03-01-94
Act Date: 05-26-94
Created Date: 07-22-88
Tank Status: A
Owner Tank Id: Not reported
Swrcb Tank Id: 07-000-039628-000003

Map ID
Direction
Distance
Elevation

MAP FINDINGS

Site

Database(s)

EDR ID Number
EPA ID Number

SAN RAMON SHELL (Continued)

U001598592

Actv Date: 03-01-94
Capacity: 6000
Tank Use: M.V. FUEL
Stg: P
Content: PRM UNLEADED
Number Of Tanks: Not reported

Status: A
Comp Number: 39628
Number: 2
Board Of Equalization: 44-000074
Ref Date: 03-01-94
Act Date: 05-26-94
Created Date: 07-22-88
Tank Status: A
Owner Tank Id: Not reported
Swrcb Tank Id: 07-000-039628-000004
Actv Date: 03-01-94
Capacity: 6000
Tank Use: M.V. FUEL
Stg: P
Content: PRM UNLEADED
Number Of Tanks: Not reported

Status: A
Comp Number: 39628
Number: 2
Board Of Equalization: 44-000074
Ref Date: 03-01-94
Act Date: 05-26-94
Created Date: 07-22-88
Tank Status: A
Owner Tank Id: Not reported
Swrcb Tank Id: 07-000-039628-000005
Actv Date: 11-12-91
Capacity: 1000
Tank Use: OIL
Stg: W
Content: WASTE OIL
Number Of Tanks: Not reported

F52
< 1/8
1 ft.

COLO.COM
12893 ALCOSTA BLVD
SAN RAMON, CA 94583

CONTRA COSTA CO. SITE LIST
EMI

UST **U003784429**
N/A

Site 2 of 2 in cluster F

Relative:
Lower

Actual:
472 ft.

UST:
Global ID: 14096
Latitude: 37.77949
Longitude: -121.96358

CONTRA COSTA CO. SITE LIST:

Region: CONTRA COSTA
Facility ID: 772986
Tier: Not reported
Program Status: HWG

Map ID
Direction
Distance
Elevation

MAP FINDINGS

Site

Database(s)

EDR ID Number
EPA ID Number

COLO.COM (Continued)

U003784429

Generator Fee Item: No
Inactive Date: Not reported

EMI:

Year: 2001
County Code: 7
Air Basin: SF
Facility ID: 12815
Air District Name: BA
SIC Code: 4813
Air District Name: BAY AREA AQMD
Community Health Air Pollution Info System: Not reported
Consolidated Emission Reporting Rule: Not reported
Total Organic Hydrocarbon Gases Tons/Yr: 0
Reactive Organic Gases Tons/Yr: 0
Carbon Monoxide Emissions Tons/Yr: 0
NOX - Oxides of Nitrogen Tons/Yr: 0
SOX - Oxides of Sulphur Tons/Yr: 0
Particulate Matter Tons/Yr: 0
Part. Matter 10 Micrometers & Smlr Tons/Yr: 0

R53

**B P S RAMON
2230 CAMINO RAMON
SAN RAMON, CA 94583**

**RCRA-SQG 1000597620
FINDS CAD983616376**

**< 1/8
1 ft.**

Site 1 of 2 in cluster R

**Relative:
Lower**

RCRA-SQG:

Date form received by agency: 01/20/1992
Facility name: B P S RAMON
Facility address: 2230 CAMINO RAMON
SAN RAMON, CA 94583
EPA ID: CAD983616376
Contact: GERALD FULTS
Contact address: 149 2ND ST
SAN FRANCISCO, CA 94105
Contact country: US
Contact telephone: (415) 512-6560
Contact email: Not reported
EPA Region: 09
Classification: Small Small Quantity Generator
Description: Handler: generates more than 100 and less than 1000 kg of hazardous waste during any calendar month and accumulates less than 6000 kg of hazardous waste at any time; or generates 100 kg or less of hazardous waste during any calendar month, and accumulates more than 1000 kg of hazardous waste at any time

**Actual:
469 ft.**

Owner/Operator Summary:

Owner/operator name: BLUE PRINT SVC INC
Owner/operator address: 149 2ND ST
SAN FRANCISCO, CA 94105
Owner/operator country: Not reported
Owner/operator telephone: (415) 495-8700
Legal status: Private
Owner/Operator Type: Owner
Owner/Op start date: Not reported
Owner/Op end date: Not reported

Map ID
 Direction
 Distance
 Elevation

MAP FINDINGS

Site

Database(s)

EDR ID Number
 EPA ID Number

B P S RAMON (Continued)

1000597620

Handler Activities Summary:

U.S. importer of hazardous waste:	Unknown
Mixed waste (haz. and radioactive):	Unknown
Recycler of hazardous waste:	No
Transporter of hazardous waste:	No
Treater, storer or disposer of HW:	No
Underground injection activity:	No
On-site burner exemption:	Unknown
Furnace exemption:	Unknown
Used oil fuel burner:	No
Used oil processor:	No
User oil refiner:	No
Used oil fuel marketer to burner:	No
Used oil Specification marketer:	No
Used oil transfer facility:	No
Used oil transporter:	No
Off-site waste receiver:	Commercial status unknown

Violation Status: No violations found

FINDS:

Other Pertinent Environmental Activity Identified at Site

Registry ID: 110002867023

RCRAInfo is a national information system that supports the Resource Conservation and Recovery Act (RCRA) program through the tracking of events and activities related to facilities that generate, transport, and treat, store, or dispose of hazardous waste. RCRAInfo allows RCRA program staff to track the notification, permit, compliance, and corrective action activities required under RCRA.

R54

BLUE PRINT SERVICE CO
2230 CAMINO RAMON
SAN RAMON, CA 94583

CONTRA COSTA CO. SITE LIST S105455410
N/A

< 1/8
 1 ft.

Site 2 of 2 in cluster R

Relative:
Lower

CONTRA COSTA CO. SITE LIST:
 Region: CONTRA COSTA
 Facility ID: 771671
 Tier: Not reported
 Program Status: Hmp
 Generator Fee Item: No
 Inactive Date: 2/18/2003

Actual:
469 ft.

Map ID
Direction
Distance
Elevation

MAP FINDINGS

Site

Database(s)

EDR ID Number
EPA ID Number

Q55 **SAN RAMON CENTER FOR HIGHER EDUCATION** **CONTRA COSTA CO. SITE LIST** **S102262627**
3150 CROW CANYON PL **N/A**
< 1/8 **SAN RAMON, CA 94583**
1 ft.
Site 2 of 2 in cluster Q
Relative: **CONTRA COSTA CO. SITE LIST:**
Higher **Region:** **CONTRA COSTA**
 Facility ID: **771795**
Actual: **Tier:** **Not reported**
481 ft. **Program Status:** **Hmmp**
 Generator Fee Item: **No**
 Inactive Date: **8/25/2000**

56 **SAN RAMON VALLEY IMAGING** **RCRA-SQG** **1000597631**
3160 CROW CANYON RD STE 180 **FINDS** **CAD983616491**
< 1/8 **SAN RAMON, CA 94583** **HAZNET**
1 ft.
Relative: **RCRA-SQG:**
Higher **Date form received by agency:** **01/22/1992**
 Facility name: **SAN RAMON VALLEY IMAGING**
 Facility address: **3160 CROW CANYON RD STE 180**
 SAN RAMON, CA 94583
Actual: **EPA ID:** **CAD983616491**
481 ft. **Contact:** **JOHN BUCKHALTER**
 Contact address: **3160 CROW CANYON RD STE 180**
 SAN RAMON, CA 94583
 Contact country: **US**
 Contact telephone: **(510) 866-9447**
 Contact email: **Not reported**
 EPA Region: **09**
 Classification: **Small Small Quantity Generator**
 Description: **Handler: generates more than 100 and less than 1000 kg of hazardous waste during any calendar month and accumulates less than 6000 kg of hazardous waste at any time; or generates 100 kg or less of hazardous waste during any calendar month, and accumulates more than 1000 kg of hazardous waste at any time**

Owner/Operator Summary:
Owner/operator name: **SAN RAMON VALLEY IMAGING ASSOC**
Owner/operator address: **3160 CROW CANYON RD STE 180**
 SAN RAMON, CA 94583
Owner/operator country: **Not reported**
Owner/operator telephone: **(510) 866-9447**
Legal status: **Private**
Owner/Operator Type: **Owner**
Owner/Op start date: **Not reported**
Owner/Op end date: **Not reported**

Handler Activities Summary:
U.S. importer of hazardous waste: **Unknown**
Mixed waste (haz. and radioactive): **Unknown**
Recycler of hazardous waste: **No**
Transporter of hazardous waste: **No**
Treater, storer or disposer of HW: **No**
Underground injection activity: **No**
On-site burner exemption: **Unknown**
Furnace exemption: **Unknown**

Map ID
Direction
Distance
Elevation

MAP FINDINGS

Site

Database(s)

EDR ID Number
EPA ID Number

SAN RAMON VALLEY IMAGING (Continued)

1000597631

Used oil fuel burner: No
Used oil processor: No
User oil refiner: No
Used oil fuel marketer to burner: No
Used oil Specification marketer: No
Used oil transfer facility: No
Used oil transporter: No
Off-site waste receiver: Commercial status unknown

Violation Status: No violations found

FINDS:

Other Pertinent Environmental Activity Identified at Site

Registry ID: 110002867103

RCRAInfo is a national information system that supports the Resource Conservation and Recovery Act (RCRA) program through the tracking of events and activities related to facilities that generate, transport, and treat, store, or dispose of hazardous waste. RCRAInfo allows RCRA program staff to track the notification, permit, compliance, and corrective action activities required under RCRA.

HAZNET:

Gepaid: CAD983616491
Contact: SAN RAMON VALLEY IMAGING ASSOC
Telephone: 5108669447
Facility Addr2: Not reported
Mailing Name: Not reported
Mailing Address: 3160 CROW CANYON RD STE 180
Mailing City,St,Zip: SAN RAMON, CA 945831331
Gen County: 7
TSD EPA ID: CAD070148432
TSD County: 1
Waste Category: Photochemicals/photoprocessing waste
Disposal Method: Treatment, Incineration
Tons: .8340
Facility County: 7

Gepaid: CAD983616491
Contact: SAN RAMON VALLEY IMAGING ASSOC
Telephone: 5108669447
Facility Addr2: Not reported
Mailing Name: Not reported
Mailing Address: 3160 CROW CANYON RD STE 180
Mailing City,St,Zip: SAN RAMON, CA 945831331
Gen County: 7
TSD EPA ID: CAD070148432
TSD County: 1
Waste Category: Metal sludge - Alkaline solution (pH <UN-> 12.5) with metals (antimony, arsenic, barium, beryllium, cadmium, chromium, cobalt, copper, lead, mercury, molybdenum, nickel, selenium, silver, thallium, vanadium, and zinc)
Disposal Method: Treatment, Incineration
Tons: .1020
Facility County: 7

Map ID
Direction
Distance
Elevation

MAP FINDINGS

Site

Database(s)

EDR ID Number
EPA ID Number

SAN RAMON VALLEY IMAGING (Continued)

1000597631

Gepaid: CAD983616491
Contact: SAN RAMON VALLEY IMAGING ASSOC
Telephone: 5108669447
Facility Addr2: Not reported
Mailing Name: Not reported
Mailing Address: 3160 CROW CANYON RD STE 180
Mailing City,St,Zip: SAN RAMON, CA 945831331
Gen County: 7
TSD EPA ID: CAD070148432
TSD County: 1
Waste Category: Metal sludge - Alkaline solution (pH <UN-> 12.5) with metals (antimony, arsenic, barium, beryllium, cadmium, chromium, cobalt, copper, lead, mercury, molybdenum, nickel, selenium, silver, thallium, vanadium, and zinc)
Disposal Method: Not reported
Tons: .2565
Facility County: 7

Gepaid: CAD983616491
Contact: SAN RAMON VALLEY IMAGING ASSOC
Telephone: 5108669447
Facility Addr2: Not reported
Mailing Name: Not reported
Mailing Address: 3160 CROW CANYON RD STE 180
Mailing City,St,Zip: SAN RAMON, CA 945831331
Gen County: 7
TSD EPA ID: CAD003963592
TSD County: Santa Clara
Waste Category: Photochemicals/photoprocessing waste
Disposal Method: Recycler
Tons: .1668
Facility County: 7

Gepaid: CAD983616491
Contact: SAN RAMON VALLEY IMAGING ASSOC
Telephone: 5108669447
Facility Addr2: Not reported
Mailing Name: Not reported
Mailing Address: 3160 CROW CANYON RD STE 180
Mailing City,St,Zip: SAN RAMON, CA 945831331
Gen County: 7
TSD EPA ID: CAD003963592
TSD County: Santa Clara
Waste Category: Metal sludge - Alkaline solution (pH <UN-> 12.5) with metals (antimony, arsenic, barium, beryllium, cadmium, chromium, cobalt, copper, lead, mercury, molybdenum, nickel, selenium, silver, thallium, vanadium, and zinc)
Disposal Method: Recycler
Tons: .0075
Facility County: 7

[Click this hyperlink](#) while viewing on your computer to access 7 additional CA_HAZNET: record(s) in the EDR Site Report.

Map ID
 Direction
 Distance
 Elevation

MAP FINDINGS

Site

Database(s)

EDR ID Number
 EPA ID Number

57
 < 1/8
 1 ft.

SHELL SERVICE STATION
2850 CROWN CANYON RD
SAN RAMON, CA 94583

RCRA-SQG 1004675719
FINDS CAR000076349

Relative:
Higher

Actual:
484 ft.

RCRA-SQG:

Date form received by agency: 06/23/2000
 Facility name: SHELL SERVICE STATION
 Facility address: 2850 CROWN CANYON RD
 S A P 136049
 SAN RAMON, CA 94583
 EPA ID: CAR000076349
 Mailing address: P O BOX 2099
 HOUSTON, TX 772522099
 Contact: SONDRA BIENVENU
 Contact address: P O BOX 2099
 HOUSTON, TX 772522099
 Contact country: US
 Contact telephone: (713) 241-5036
 Contact email: Not reported
 EPA Region: 09
 Classification: Small Small Quantity Generator
 Description: Handler: generates more than 100 and less than 1000 kg of hazardous waste during any calendar month and accumulates less than 6000 kg of hazardous waste at any time; or generates 100 kg or less of hazardous waste during any calendar month, and accumulates more than 1000 kg of hazardous waste at any time

Owner/Operator Summary:

Owner/operator name: EQUILON ENTERPRISES
 Owner/operator address: P O BOX 2099
 HOUSTON, TX 77252
 Owner/operator country: Not reported
 Owner/operator telephone: (713) 241-5036
 Legal status: Private
 Owner/Operator Type: Owner
 Owner/Op start date: Not reported
 Owner/Op end date: Not reported

Handler Activities Summary:

U.S. importer of hazardous waste: Unknown
 Mixed waste (haz. and radioactive): Unknown
 Recycler of hazardous waste: No
 Transporter of hazardous waste: No
 Treater, storer or disposer of HW: No
 Underground injection activity: No
 On-site burner exemption: Unknown
 Furnace exemption: Unknown
 Used oil fuel burner: No
 Used oil processor: No
 User oil refiner: No
 Used oil fuel marketer to burner: No
 Used oil Specification marketer: No
 Used oil transfer facility: No
 Used oil transporter: No
 Off-site waste receiver: Commercial status unknown

Map ID
Direction
Distance
Elevation

MAP FINDINGS

Site

Database(s)

EDR ID Number
EPA ID Number

SHELL SERVICE STATION (Continued)

1004675719

Hazardous Waste Summary:

Waste code: D001
Waste name: IGNITABLE HAZARDOUS WASTES ARE THOSE WASTES WHICH HAVE A FLASHPOINT OF LESS THAN 140 DEGREES FAHRENHEIT AS DETERMINED BY A PENSKY-MARTENS CLOSED CUP FLASH POINT TESTER. ANOTHER METHOD OF DETERMINING THE FLASH POINT OF A WASTE IS TO REVIEW THE MATERIAL SAFETY DATA SHEET, WHICH CAN BE OBTAINED FROM THE MANUFACTURER OR DISTRIBUTOR OF THE MATERIAL. LACQUER THINNER IS AN EXAMPLE OF A COMMONLY USED SOLVENT WHICH WOULD BE CONSIDERED AS IGNITABLE HAZARDOUS WASTE.

Waste code: D018
Waste name: BENZENE

Violation Status: No violations found

FINDS:

Other Pertinent Environmental Activity Identified at Site

Registry ID: 110002939116

RCRAInfo is a national information system that supports the Resource Conservation and Recovery Act (RCRA) program through the tracking of events and activities related to facilities that generate, transport, and treat, store, or dispose of hazardous waste. RCRAInfo allows RCRA program staff to track the notification, permit, compliance, and corrective action activities required under RCRA.

58
< 1/8
1 ft.

BECKMAN INSTRUMENTS
2350 CAMINO RAMON
SAN RAMON, CA 94583

RCRA-SQG 1000271471
FINDS CAD981694144

RCRA-SQG:

Relative:
Lower

Date form received by agency: 05/21/1990
Facility name: BECKMAN INSTRUMENTS
Site name: BECKMAN INSTRUMENTS ALTEX DIVISION
Facility address: 4550 NORRIS CANYON ROAD
SAN RAMON, CA 94583

Actual:
472 ft.

EPA ID: CAD981694144
Contact: JEAN E MALTBY
Contact address: Not reported
Not reported
Contact country: Not reported
Contact telephone: (415) 866-3107
Contact email: Not reported
EPA Region: 09
Classification: Small Small Quantity Generator
Description: Handler: generates more than 100 and less than 1000 kg of hazardous waste during any calendar month and accumulates less than 6000 kg of hazardous waste at any time; or generates 100 kg or less of hazardous waste during any calendar month, and accumulates more than 1000 kg of hazardous waste at any time

Owner/Operator Summary:

Owner/operator name: BECKMAN INSTRUMENTS
Owner/operator address: NOT REQUIRED

Map ID
Direction
Distance
Elevation

MAP FINDINGS

Site

Database(s)

EDR ID Number
EPA ID Number

BECKMAN INSTRUMENTS (Continued)

1000271471

Owner/operator country: NOT REQUIRED, ME 99999
Owner/operator telephone: Not reported
Legal status: (415) 555-1212
Owner/Operator Type: Private
Owner/Op start date: Owner
Owner/Op end date: Not reported

Owner/operator name: NOT REQUIRED
Owner/operator address: NOT REQUIRED
Owner/operator country: NOT REQUIRED, ME 99999
Owner/operator telephone: Not reported
Legal status: (415) 555-1212
Owner/Operator Type: Private
Owner/Op start date: Operator
Owner/Op end date: Not reported

Handler Activities Summary:

U.S. importer of hazardous waste: Unknown
Mixed waste (haz. and radioactive): Unknown
Recycler of hazardous waste: Unknown
Transporter of hazardous waste: Unknown
Treater, storer or disposer of HW: No
Underground injection activity: Unknown
On-site burner exemption: Unknown
Furnace exemption: Unknown
Used oil fuel burner: Unknown
Used oil processor: Unknown
User oil refiner: Unknown
Used oil fuel marketer to burner: Unknown
Used oil Specification marketer: Unknown
Used oil transfer facility: Unknown
Used oil transporter: Unknown
Off-site waste receiver: Commercial status unknown

Historical Generators:

Date form received by agency: 01/12/1987
Facility name: BECKMAN INSTRUMENTS
Classification: Small Quantity Generator

Violation Status: No violations found

FINDS:

Other Pertinent Environmental Activity Identified at Site

Registry ID: 110002755466

RCRAInfo is a national information system that supports the Resource Conservation and Recovery Act (RCRA) program through the tracking of events and activities related to facilities that generate, transport, and treat, store, or dispose of hazardous waste. RCRAInfo allows RCRA program staff to track the notification, permit, compliance, and corrective action activities required under RCRA.

MAP FINDINGS

Map ID			EDR ID Number
Direction			EPA ID Number
Distance		Database(s)	
Elevation	Site		

59	WILSON CORNERSTONE PROPERTIES 2300 CAMINO RAMON SAN RAMON, CA 94583	CONTRA COSTA CO. SITE LIST	S105455563 N/A
< 1/8 1 ft.			

CONTRA COSTA CO. SITE LIST:

Relative:	Region:	CONTRA COSTA
Lower	Facility ID:	772792
	Tier:	Not reported
Actual:	Program Status:	Hmmp
471 ft.	Generator Fee Item:	No
	Inactive Date:	3/15/2001

60	WOODARDS AUTOMOTIVE 12831 ALCOSTA BLVD #B SAN RAMON, CA	CONTRA COSTA CO. SITE LIST	S107448110 N/A
< 1/8 1 ft.			

CONTRA COSTA CO. SITE LIST:

Relative:	Region:	CONTRA COSTA
Lower	Facility ID:	773589
	Tier:	Not reported
Actual:	Program Status:	HWG, Hmmp
469 ft.	Generator Fee Item:	No
	Inactive Date:	Not reported

61	AMERICAN STORES PROPERTIES-LUCKY STORES 3181 CROW CANYON PL SAN RAMON, CA 94583	HAZNET CONTRA COSTA CO. SITE LIST	S103652337 N/A
< 1/8 1 ft.			

HAZNET:

Relative:	Gepaid:	CAC001264680
Higher	Contact:	AMERICAN STORES PROPERTIES
	Telephone:	0000000000
Actual:	Facility Addr2:	Not reported
483 ft.	Mailing Name:	Not reported
	Mailing Address:	1701 MARINA BLVD
	Mailing City,St,Zip:	SAN LEANDRO, CA 945770000
	Gen County:	7
	TSD EPA ID:	CAL000027741
	TSD County:	5
	Waste Category:	Asbestos-containing waste
	Disposal Method:	Disposal, Land Fill
	Tons:	.8428
	Facility County:	7

CONTRA COSTA CO. SITE LIST:

Region:	CONTRA COSTA
Facility ID:	772534
Tier:	Not reported
Program Status:	Not reported
Generator Fee Item:	Yes
Inactive Date:	4/20/2005

Region:	CONTRA COSTA
Facility ID:	773461
Tier:	Not reported

Map ID
Direction
Distance
Elevation

MAP FINDINGS

Site

Database(s)

EDR ID Number
EPA ID Number

AMERICAN STORES PROPERTIES-LUCKY STORES (Continued)

S103652337

Program Status: Hmmp
Generator Fee Item: Yes
Inactive Date: 2/6/2006

62
< 1/8
1 ft.

PAYLESS #6678
3207 CROW CANYON PLACE
SAN RAMON, CA 94583

HAZNET
CONTRA COSTA CO. SITE LIST

S102824657
N/A

Relative:
Higher

Actual:
484 ft.

HAZNET:

Gepaid: CAL000158977
Contact: THRIFTY PAYLESS DRUG STORES
Telephone: 5036857539
Facility Addr2: Not reported
Mailing Name: Not reported
Mailing Address: 9275 SW PEYTON LN
Mailing City,St,Zip: WILSONVILLE, OR 970709200
Gen County: 7
TSD EPA ID: CAD070148432
TSD County: 1
Waste Category: Photochemicals/photoprocessing waste
Disposal Method: Recycler
Tons: .0417
Facility County: 7

CONTRA COSTA CO. SITE LIST:

Region: CONTRA COSTA
Facility ID: 773451
Tier: Not reported
Program Status: Not reported
Generator Fee Item: Yes
Inactive Date: 2/22/2007

H63
< 1/8
1 ft.

POSI-SEAL PLATING COMPANY INCORPORATED
3371 FOSTORIA WAY
SAN RAMON, CA 94583

FINDS **1000245152**
RCRA-NonGen **CAD980584635**

Site 3 of 6 in cluster H

Relative:
Lower

Actual:
465 ft.

FINDS:

Other Pertinent Environmental Activity Identified at Site

Registry ID: 110002669078

RCRAInfo is a national information system that supports the Resource Conservation and Recovery Act (RCRA) program through the tracking of events and activities related to facilities that generate, transport, and treat, store, or dispose of hazardous waste. RCRAInfo allows RCRA program staff to track the notification, permit, compliance, and corrective action activities required under RCRA.

RCRA-NonGen:

Date form received by agency: 01/25/1982
Facility name: POSI-SEAL PLATING COMPANY, INC.

Map ID
Direction
Distance
Elevation

MAP FINDINGS

Site

Database(s)

EDR ID Number
EPA ID Number

POSI-SEAL PLATING COMPANY INCORPORATED (Continued)

1000245152

Facility address: 3371 FOSTORIA WAY
SAN RAMON, CA 94583
EPA ID: CAD980584635
Mailing address: FOSTORIA WAY
SAN RAMON, CA 94583
Contact: ENVIRONMENTAL MANAGER
Contact address: 3371 FOSTORIA WAY
SAN RAMON, CA 94583
Contact country: US
Contact telephone: (415) 444-5535
Contact email: Not reported
EPA Region: 09
Classification: Non-Generator
Description: Handler: Non-Generators do not presently generate hazardous waste

Owner/Operator Summary:

Owner/operator name: NOT REQUIRED
Owner/operator address: NOT REQUIRED
NOT REQUIRED, ME 99999
Owner/operator country: Not reported
Owner/operator telephone: (415) 555-1212
Legal status: Private
Owner/Operator Type: Owner
Owner/Op start date: Not reported
Owner/Op end date: Not reported

Owner/operator name: NOT REQUIRED
Owner/operator address: NOT REQUIRED
NOT REQUIRED, ME 99999
Owner/operator country: Not reported
Owner/operator telephone: (415) 555-1212
Legal status: Private
Owner/Operator Type: Operator
Owner/Op start date: Not reported
Owner/Op end date: Not reported

Handler Activities Summary:

U.S. importer of hazardous waste: Unknown
Mixed waste (haz. and radioactive): Unknown
Recycler of hazardous waste: No
Transporter of hazardous waste: No
Treater, storer or disposer of HW: No
Underground injection activity: No
On-site burner exemption: Unknown
Furnace exemption: Unknown
Used oil fuel burner: No
Used oil processor: No
Used oil refiner: No
Used oil fuel marketer to burner: No
Used oil Specification marketer: No
Used oil transfer facility: No
Used oil transporter: No
Off-site waste receiver: Commercial status unknown

Violation Status: No violations found

Map ID
Direction
Distance
Elevation

MAP FINDINGS

Site

Database(s)

EDR ID Number
EPA ID Number

H64
< 1/8
1 ft.

REYNOLDS INDUSTRIES SYSTEMS I
3420 FOSTORIA WAY
SAN RAMON, CA 94583

RCRA-SQG 1000318266
FINDS CAD981667900
HAZNET

Site 4 of 6 in cluster H

Relative:
Lower

RCRA-SQG:

Actual:
464 ft.

Date form received by agency: 12/16/1986
Facility name: REYNOLDS INDUSTRIES SYSTEMS INC
Facility address: 3420 FOSTORIA WY
SAN RAMON, CA 94583
EPA ID: CAD981667900
Contact: ENVIRONMENTAL MANAGER
Contact address: 3420 FOSTORIA WY
SAN RAMON, CA 94583
Contact country: US
Contact telephone: (415) 866-0650
Contact email: Not reported
EPA Region: 09
Classification: Small Small Quantity Generator
Description: Handler: generates more than 100 and less than 1000 kg of hazardous waste during any calendar month and accumulates less than 6000 kg of hazardous waste at any time; or generates 100 kg or less of hazardous waste during any calendar month, and accumulates more than 1000 kg of hazardous waste at any time

Owner/Operator Summary:

Owner/operator name: REYNOLDS INDUSTRIES INC
Owner/operator address: NOT REQUIRED
NOT REQUIRED, ME 99999
Owner/operator country: Not reported
Owner/operator telephone: (415) 555-1212
Legal status: Private
Owner/Operator Type: Owner
Owner/Op start date: Not reported
Owner/Op end date: Not reported

Owner/operator name: NOT REQUIRED
Owner/operator address: NOT REQUIRED
NOT REQUIRED, ME 99999
Owner/operator country: Not reported
Owner/operator telephone: (415) 555-1212
Legal status: Private
Owner/Operator Type: Operator
Owner/Op start date: Not reported
Owner/Op end date: Not reported

Handler Activities Summary:

U.S. importer of hazardous waste: Unknown
Mixed waste (haz. and radioactive): Unknown
Recycler of hazardous waste: No
Transporter of hazardous waste: No
Treater, storer or disposer of HW: No
Underground injection activity: No
On-site burner exemption: Unknown
Furnace exemption: Unknown
Used oil fuel burner: No
Used oil processor: No

Map ID
Direction
Distance
Elevation

MAP FINDINGS

Site

Database(s)

EDR ID Number
EPA ID Number

REYNOLDS INDUSTRIES SYSTEMS I (Continued)

1000318266

User oil refiner: No
Used oil fuel marketer to burner: No
Used oil Specification marketer: No
Used oil transfer facility: No
Used oil transporter: No
Off-site waste receiver: Commercial status unknown

Violation Status: No violations found

FINDS:

Other Pertinent Environmental Activity Identified at Site

Registry ID: 110001183772

The NEI (National Emissions Inventory) database contains information on stationary and mobile sources that emit criteria air pollutants and their precursors, as well as hazardous air pollutants (HAPs).

RCRAInfo is a national information system that supports the Resource Conservation and Recovery Act (RCRA) program through the tracking of events and activities related to facilities that generate, transport, and treat, store, or dispose of hazardous waste. RCRAInfo allows RCRA program staff to track the notification, permit, compliance, and corrective action activities required under RCRA.

HAZNET:

Gepaid: CAD981667900
Contact: Not reported
Telephone: 0000000000
Facility Addr2: Not reported
Mailing Name: Not reported
Mailing Address: 3420 FOSTORIA WAY
Mailing City,St,Zip: SAN RAMON, CA 945830000
Gen County: 7
TSD EPA ID: CAD009452657
TSD County: San Mateo
Waste Category: Oxygenated solvents (acetone, butanol, ethyl acetate, etc.)
Disposal Method: Recycler
Tons: 2.2976
Facility County: 7

Gepaid: CAD981667900
Contact: Not reported
Telephone: 0000000000
Facility Addr2: Not reported
Mailing Name: Not reported
Mailing Address: 3420 FOSTORIA WAY
Mailing City,St,Zip: SAN RAMON, CA 945830000
Gen County: 7
TSD EPA ID: CAD009452657
TSD County: San Mateo
Waste Category: Oxygenated solvents (acetone, butanol, ethyl acetate, etc.)
Disposal Method: Recycler
Tons: 2.2935
Facility County: 7

Map ID
Direction
Distance
Elevation

MAP FINDINGS

Site

Database(s)

EDR ID Number
EPA ID Number

REYNOLDS INDUSTRIES SYSTEMS I (Continued)

1000318266

Gepaid: CAD981667900
Contact: RON VAROSH GENRAL MGR
Telephone: 9258660650
Facility Addr2: Not reported
Mailing Name: Not reported
Mailing Address: PO BOX 359
Mailing City,St,Zip: TRACY, CA 953780000
Gen County: Contra Costa
TSD EPA ID: Not reported
TSD County: San Mateo
Waste Category: Oxygenated solvents (acetone, butanol, ethyl acetate, etc.)
Disposal Method: Recycler
Tons: 0.44
Facility County: Not reported

Gepaid: CAD981667900
Contact: Not reported
Telephone: 0000000000
Facility Addr2: Not reported
Mailing Name: Not reported
Mailing Address: 3420 FOSTORIA WAY
Mailing City,St,Zip: SAN RAMON, CA 945830000
Gen County: 7
TSD EPA ID: CAD009452657
TSD County: San Mateo
Waste Category: Oxygenated solvents (acetone, butanol, ethyl acetate, etc.)
Disposal Method: Recycler
Tons: 3.2108
Facility County: 7

Gepaid: CAD981667900
Contact: Not reported
Telephone: 0000000000
Facility Addr2: Not reported
Mailing Name: Not reported
Mailing Address: 3420 FOSTORIA WAY
Mailing City,St,Zip: SAN RAMON, CA 945830000
Gen County: 7
TSD EPA ID: CAD009452657
TSD County: San Mateo
Waste Category: Oxygenated solvents (acetone, butanol, ethyl acetate, etc.)
Disposal Method: Recycler
Tons: 1.6054
Facility County: 7

[Click this hyperlink](#) while viewing on your computer to access
7 additional CA_HAZNET: record(s) in the EDR Site Report.

Map ID
Direction
Distance
Elevation

MAP FINDINGS

Site

Database(s)

EDR ID Number
EPA ID Number

H65 **PACIFIC ENVIRONMENTAL CONTROL INC**
3420 FOSTORIA WAY
< 1/8 **SAN RAMON, CA 94583**
1 ft.

HAZNET
CONTRA COSTA CO. SITE LIST
EMI
HIST CORTESE

S103980586
N/A

Site 5 of 6 in cluster H

Relative:
Lower

HAZNET:
Gepaid: CAD982061228
Contact: PENCON
Telephone: 0000000000
Facility Addr2: Not reported
Mailing Name: Not reported
Mailing Address: 3420 FOSTORIA WAY STE G
Mailing City,St,Zip: SAN RAMON, CA 945830000
Gen County: 7
TSD EPA ID: NVT330010000
TSD County: 99
Waste Category: Other inorganic solid waste
Disposal Method: Not reported
Tons: .2250
Facility County: 7

Actual:
464 ft.

Gepaid: CAD982061228
Contact: PENCON
Telephone: 0000000000
Facility Addr2: Not reported
Mailing Name: Not reported
Mailing Address: 3420 FOSTORIA WAY STE G
Mailing City,St,Zip: SAN RAMON, CA 945830000
Gen County: 7
TSD EPA ID: CAD028409019
TSD County: Los Angeles
Waste Category: Other organic solids
Disposal Method: Transfer Station
Tons: .0750
Facility County: 7

Gepaid: CAD982061228
Contact: PENCON
Telephone: 0000000000
Facility Addr2: Not reported
Mailing Name: Not reported
Mailing Address: 3420 FOSTORIA WAY STE G
Mailing City,St,Zip: SAN RAMON, CA 945830000
Gen County: 7
TSD EPA ID: CAD980887418
TSD County: 1
Waste Category: Waste oil and mixed oil
Disposal Method: Recycler
Tons: .2293
Facility County: 7

Gepaid: CAD982061228
Contact: PENCON
Telephone: 0000000000
Facility Addr2: Not reported
Mailing Name: Not reported
Mailing Address: 3420 FOSTORIA WAY STE G
Mailing City,St,Zip: SAN RAMON, CA 945830000

Map ID
Direction
Distance
Elevation

MAP FINDINGS

Site

Database(s)

EDR ID Number
EPA ID Number

PACIFIC ENVIRONMENTAL CONTROL INC (Continued)

S103980586

Gen County: 7
TSD EPA ID: CAD981382732
TSD County: 1
Waste Category: Asbestos-containing waste
Disposal Method: Disposal, Land Fill
Tons: .4214
Facility County: 7

Gepaid: CAD982061228
Contact: DENNIS COHAN, PRES
Telephone: 9258669035
Facility Addr2: Not reported
Mailing Name: Not reported
Mailing Address: 3420 FOSTORIA WAY STE G
Mailing City,St,Zip: SAN RAMON, CA 945830000
Gen County: Contra Costa
TSD EPA ID: Not reported
TSD County: Solano
Waste Category: Asbestos-containing waste
Disposal Method: Not reported
Tons: 4.21
Facility County: Not reported

[Click this hyperlink](#) while viewing on your computer to access
12 additional CA_HAZNET: record(s) in the EDR Site Report.

CONTRA COSTA CO. SITE LIST:

Region: CONTRA COSTA
Facility ID: 770288
Tier: Not reported
Program Status: Hmmp
Generator Fee Item: Yes
Inactive Date: 2/10/2003

EMI:

Year: 1987
County Code: 7
Air Basin: SF
Facility ID: 2403
Air District Name: BA
SIC Code: 3679
Air District Name: BAY AREA AQMD
Community Health Air Pollution Info System: Not reported
Consolidated Emission Reporting Rule: Not reported
Total Organic Hydrocarbon Gases Tons/Yr: 0
Reactive Organic Gases Tons/Yr: 0
Carbon Monoxide Emissions Tons/Yr: 0
NOX - Oxides of Nitrogen Tons/Yr: 0
SOX - Oxides of Sulphur Tons/Yr: 0
Particulate Matter Tons/Yr: 0
Part. Matter 10 Micrometers & Smlr Tons/Yr: 0

Year: 1990
County Code: 7
Air Basin: SF
Facility ID: 2403

Map ID
Direction
Distance
Elevation

MAP FINDINGS

Site

Database(s)

EDR ID Number
EPA ID Number

PACIFIC ENVIRONMENTAL CONTROL INC (Continued)

S103980586

Air District Name: BA
SIC Code: 3671
Air District Name: BAY AREA AQMD
Community Health Air Pollution Info System: Not reported
Consolidated Emission Reporting Rule: Not reported
Total Organic Hydrocarbon Gases Tons/Yr: 0
Reactive Organic Gases Tons/Yr: 0
Carbon Monoxide Emissions Tons/Yr: 0
NOX - Oxides of Nitrogen Tons/Yr: 0
SOX - Oxides of Sulphur Tons/Yr: 0
Particulate Matter Tons/Yr: 0
Part. Matter 10 Micrometers & Smlr Tons/Yr: 0

Year: 1995
County Code: 7
Air Basin: SF
Facility ID: 2403
Air District Name: BA
SIC Code: 3679
Air District Name: BAY AREA AQMD
Community Health Air Pollution Info System: Not reported
Consolidated Emission Reporting Rule: Not reported
Total Organic Hydrocarbon Gases Tons/Yr: 1
Reactive Organic Gases Tons/Yr: 0
Carbon Monoxide Emissions Tons/Yr: 0
NOX - Oxides of Nitrogen Tons/Yr: 0
SOX - Oxides of Sulphur Tons/Yr: 0
Particulate Matter Tons/Yr: 0
Part. Matter 10 Micrometers & Smlr Tons/Yr: 0

Year: 1996
County Code: 7
Air Basin: SF
Facility ID: 2403
Air District Name: BA
SIC Code: 3679
Air District Name: BAY AREA AQMD
Community Health Air Pollution Info System: Not reported
Consolidated Emission Reporting Rule: Not reported
Total Organic Hydrocarbon Gases Tons/Yr: 1
Reactive Organic Gases Tons/Yr: 0
Carbon Monoxide Emissions Tons/Yr: 0
NOX - Oxides of Nitrogen Tons/Yr: 0
SOX - Oxides of Sulphur Tons/Yr: 0
Particulate Matter Tons/Yr: 0
Part. Matter 10 Micrometers & Smlr Tons/Yr: 0

Year: 1997
County Code: 7
Air Basin: SF
Facility ID: 2403
Air District Name: BA
SIC Code: 3679
Air District Name: BAY AREA AQMD
Community Health Air Pollution Info System: Not reported
Consolidated Emission Reporting Rule: Not reported
Total Organic Hydrocarbon Gases Tons/Yr: 1

Map ID
Direction
Distance
Elevation

MAP FINDINGS

Site

Database(s)

EDR ID Number
EPA ID Number

PACIFIC ENVIRONMENTAL CONTROL INC (Continued)

S103980586

Reactive Organic Gases Tons/Yr:	0
Carbon Monoxide Emissions Tons/Yr:	0
NOX - Oxides of Nitrogen Tons/Yr:	0
SOX - Oxides of Sulphur Tons/Yr:	0
Particulate Matter Tons/Yr:	0
Part. Matter 10 Micrometers & Smlr Tons/Yr:	0
Year:	1998
County Code:	7
Air Basin:	SF
Facility ID:	2403
Air District Name:	BA
SIC Code:	3679
Air District Name:	BAY AREA AQMD
Community Health Air Pollution Info System:	Not reported
Consolidated Emission Reporting Rule:	Not reported
Total Organic Hydrocarbon Gases Tons/Yr:	1
Reactive Organic Gases Tons/Yr:	0
Carbon Monoxide Emissions Tons/Yr:	0
NOX - Oxides of Nitrogen Tons/Yr:	0
SOX - Oxides of Sulphur Tons/Yr:	0
Particulate Matter Tons/Yr:	0
Part. Matter 10 Micrometers & Smlr Tons/Yr:	0
Year:	1999
County Code:	7
Air Basin:	SF
Facility ID:	2403
Air District Name:	BA
SIC Code:	3679
Air District Name:	BAY AREA AQMD
Community Health Air Pollution Info System:	Not reported
Consolidated Emission Reporting Rule:	Not reported
Total Organic Hydrocarbon Gases Tons/Yr:	0
Reactive Organic Gases Tons/Yr:	0
Carbon Monoxide Emissions Tons/Yr:	0
NOX - Oxides of Nitrogen Tons/Yr:	0
SOX - Oxides of Sulphur Tons/Yr:	0
Particulate Matter Tons/Yr:	0
Part. Matter 10 Micrometers & Smlr Tons/Yr:	0
Year:	2000
County Code:	7
Air Basin:	SF
Facility ID:	2403
Air District Name:	BA
SIC Code:	3679
Air District Name:	BAY AREA AQMD
Community Health Air Pollution Info System:	Not reported
Consolidated Emission Reporting Rule:	Not reported
Total Organic Hydrocarbon Gases Tons/Yr:	0
Reactive Organic Gases Tons/Yr:	0
Carbon Monoxide Emissions Tons/Yr:	0
NOX - Oxides of Nitrogen Tons/Yr:	0
SOX - Oxides of Sulphur Tons/Yr:	0
Particulate Matter Tons/Yr:	0
Part. Matter 10 Micrometers & Smlr Tons/Yr:	0

Map ID
Direction
Distance
Elevation

MAP FINDINGS

Site

Database(s)

EDR ID Number
EPA ID Number

PACIFIC ENVIRONMENTAL CONTROL INC (Continued)

S103980586

Year: 2001
County Code: 7
Air Basin: SF
Facility ID: 2403
Air District Name: BA
SIC Code: 3679
Air District Name: BAY AREA AQMD
Community Health Air Pollution Info System: Not reported
Consolidated Emission Reporting Rule: Not reported
Total Organic Hydrocarbon Gases Tons/Yr: 0
Reactive Organic Gases Tons/Yr: 0
Carbon Monoxide Emissions Tons/Yr: 0
NOX - Oxides of Nitrogen Tons/Yr: 0
SOX - Oxides of Sulphur Tons/Yr: 0
Particulate Matter Tons/Yr: 0
Part. Matter 10 Micrometers & Smlr Tons/Yr: 0

Year: 2002
County Code: 7
Air Basin: SF
Facility ID: 2403
Air District Name: BA
SIC Code: 3999
Air District Name: BAY AREA AQMD
Community Health Air Pollution Info System: Not reported
Consolidated Emission Reporting Rule: Not reported
Total Organic Hydrocarbon Gases Tons/Yr: 0
Reactive Organic Gases Tons/Yr: 0
Carbon Monoxide Emissions Tons/Yr: 0
NOX - Oxides of Nitrogen Tons/Yr: 0
SOX - Oxides of Sulphur Tons/Yr: 0
Particulate Matter Tons/Yr: 0
Part. Matter 10 Micrometers & Smlr Tons/Yr: 0

CORTESE:
Region: CORTESE
Facility County Code: 7
Reg By: LTNKA
Reg Id: 2403

H66

A & K MACHINING
3373 FOSTORIA WAY
SAN RAMON, CA 94583

CONTRA COSTA CO. SITE LIST

S102262644
N/A

< 1/8
1 ft.

Site 6 of 6 in cluster H

Relative:
Lower

CONTRA COSTA CO. SITE LIST:
Region: CONTRA COSTA
Facility ID: 770258
Tier: Not reported
Program Status: Hmmp
Generator Fee Item: Yes
Inactive Date: 8/24/2000

Actual:
465 ft.

Map ID
Direction
Distance
Elevation

MAP FINDINGS

Site

Database(s)

EDR ID Number
EPA ID Number

67
ENE
< 1/8
0.002 mi.
8 ft.

SERVICE CENTER
2453 CAMINO RAMON
SAN RAMON, CA 94583

CONTRA COSTA CO. SITE LIST
HIST UST
NPDES
SWEEPS UST
CA WDS

U001598607
N/A

Relative:
Lower

CONTRA COSTA CO. SITE LIST:
Region: CONTRA COSTA
Facility ID: 712688
Tier: Not reported
Program Status: HWG, UST, Hmmp, AGT
Generator Fee Item: No
Inactive Date: Not reported

Actual:
468 ft.

HIST UST:
Region: STATE
Facility ID: 00000012688
Facility Type: Gas Station
Other Type: Not reported
Total Tanks: 0002
Contact Name: STAN PHILLIPS
Telephone: 4158290640
Owner Name: SUNSET DEVELOPMENT COMPANY
Owner Address: P.O. BOX 640
Owner City,St,Zip: SAN RAMON, CA 94583

Tank Num: 001
Container Num: 1
Year Installed: 1983
Tank Capacity: 00010000
Tank Used for: PRODUCT
Type of Fuel: UNLEADED
Tank Construction: Not reported
Leak Detection: Pressure Test

Tank Num: 002
Container Num: 2
Year Installed: 1983
Tank Capacity: 00010000
Tank Used for: PRODUCT
Type of Fuel: DIESEL
Tank Construction: Not reported
Leak Detection: Pressure Test

NPDES:
Npdes Number: Not reported
Facility Status: Active
Agency Id: 42536
Region: 2
Regulatory Measure Id: 181836
Order No: Not reported
Order No Of General Order: 97-03-DWQ
Regulatory Measure Type: Storm water industrial
Place Id: 209659
WDID: 2 071005566
Program Type: INDSTW
Adoption Date Of Regulatory Measure: Not reported
Effective Date Of Regulatory Measure: 12/2/1992

Map ID
Direction
Distance
Elevation

MAP FINDINGS

Site

Database(s)

EDR ID Number
EPA ID Number

SERVICE CENTER (Continued)

U001598607

Expiration Date Of Regulatory Measure: Not reported
Termination Date Of Regulatory Measure: Not reported
Discharge Name: Sunset Development Co
Discharge Address: PO Box 640
Discharge Address2: Not reported
Discharge City: San Ramon
Discharge State: CA
Discharge Zip: 94583

SWEEPS UST:

Status: A
Comp Number: 12688
Number: 3
Board Of Equalization: 44-002260
Ref Date: 02-14-92
Act Date: 02-14-92
Created Date: 07-22-88
Tank Status: A
Owner Tank Id: Not reported
Swrcb Tank Id: 07-000-012688-000001
Actv Date: 02-14-92
Capacity: 10000
Tank Use: M.V. FUEL
Stg: P
Content: REG UNLEADED
Number Of Tanks: 2

Status: A
Comp Number: 12688
Number: 3
Board Of Equalization: 44-002260
Ref Date: 02-14-92
Act Date: 02-14-92
Created Date: 07-22-88
Tank Status: A
Owner Tank Id: Not reported
Swrcb Tank Id: 07-000-012688-000002
Actv Date: 02-14-92
Capacity: 10000
Tank Use: M.V. FUEL
Stg: P
Content: DIESEL
Number Of Tanks: Not reported

CA WDS:

Facility ID: San Francisco Bay 071005566
Facility Type: Not reported
Facility Status: Active - Any facility with a continuous or seasonal discharge that is under Waste Discharge Requirements.
NPDES Number: CAS000001 The 1st 2 characters designate the state. The remaining 7 are assigned by the Regional Board
Subregion: 2
Facility Telephone: Not reported
Facility Contact: Not reported
Agency Name: SUNSET DEVELOPMENT COMPANY
Agency Address: Not reported

Map ID
 Direction
 Distance
 Elevation

MAP FINDINGS

Site

Database(s)

EDR ID Number
 EPA ID Number

SERVICE CENTER (Continued)

U001598607

Agency City,St,Zip: 0
 Agency Contact: Not reported
 Agency Telephone: Not reported
 Agency Type: Not reported
 SIC Code: 0
 SIC Code 2: Not reported
 Primary Waste: Not reported
 Primary Waste Type: Not reported
 Secondary Waste: Not reported
 Secondary Waste Type: Not reported
 Design Flow: 0
 Baseline Flow: 0
 Reclamation: Not reported
 POTW: Not reported
 Treat To Water: Minor Threat to Water Quality. A violation of a regional board order should cause a relatively minor impairment of beneficial uses compared to a major or minor threat. Not: All nurds without a TTWQ will be considered a minor threat to water quality unless coded at a higher Level. A Zero (0) may be used to code those NURDS that are found to represent no threat to water quality.
 Complexity: Category C - Facilities having no waste treatment systems, such as cooling water dischargers or those who must comply through best management practices, facilities with passive waste treatment and disposal systems, such as septic systems with subsurface disposal, or dischargers having waste storage systems with land disposal such as dairy waste ponds.

68
ENE
 < 1/8
 0.005 mi.
 29 ft.

SCOTTS ORTHO BUSINESS GROUP
2527 CAMINO RAMON #140
SAN RAMON, CA 94583

CONTRA COSTA CO. SITE LIST **S102262623**
N/A

Relative:
Lower

CONTRA COSTA CO. SITE LIST:
 Region: CONTRA COSTA
 Facility ID: 771742
 Tier: Not reported
 Program Status: Hmmp
 Generator Fee Item: No
 Inactive Date: 4/4/2000

Actual:
465 ft.

G69
ENE
 < 1/8
 0.008 mi.
 43 ft.

SHELL SERVICE STATION - 136050
3048 CROW CANYON ROAD
SAN RAMON, CA 94583
Site 6 of 6 in cluster G

RCRA-SQG **1006805637**
FINDS **CAR000130401**
HAZNET

Relative:
Higher

RCRA-SQG:
 Date form received by agency: 02/25/2006
 Facility name: SHELL SERVICE STATION - 136050
 Facility address: 3048 CROW CANYON ROAD
 SAN RAMON, CA 94583
 EPA ID: CAR000130401
 Mailing address: 12700 NORTHBOROUGH DR,
 300G03
 HOUSTON, TX 77067

Actual:
508 ft.

Map ID
Direction
Distance
Elevation

MAP FINDINGS

Site

Database(s)

EDR ID Number
EPA ID Number

SHELL SERVICE STATION - 136050 (Continued)

1006805637

Contact: DON F WISDOM
Contact address: Not reported
Not reported
Contact country: Not reported
Contact telephone: (281) 874-2238
Contact email: DON.F.WISDOM@SHELL.COM
EPA Region: 09
Classification: Small Small Quantity Generator
Description: Handler: generates more than 100 and less than 1000 kg of hazardous waste during any calendar month and accumulates less than 6000 kg of hazardous waste at any time; or generates 100 kg or less of hazardous waste during any calendar month, and accumulates more than 1000 kg of hazardous waste at any time

Owner/Operator Summary:

Owner/operator name: EQUILON ENT LLC DBA SHELL OIL PROD. US
Owner/operator address: P.O. BOX 2099
HOUSTON, TX 77252
Owner/operator country: US
Owner/operator telephone: Not reported
Legal status: Private
Owner/Operator Type: Owner
Owner/Op start date: 08/01/1998
Owner/Op end date: Not reported

Owner/operator name: SHELL OIL PRODUCTS US
Owner/operator address: Not reported
Not reported
Owner/operator country: US
Owner/operator telephone: Not reported
Legal status: Private
Owner/Operator Type: Owner
Owner/Op start date: 02/13/1994
Owner/Op end date: Not reported

Owner/operator name: SHELL OIL PRODUCTS US
Owner/operator address: Not reported
Not reported
Owner/operator country: US
Owner/operator telephone: Not reported
Legal status: Private
Owner/Operator Type: Operator
Owner/Op start date: 08/01/1998
Owner/Op end date: Not reported

Owner/operator name: SHELL OIL PRODUCTS US
Owner/operator address: Not reported
Not reported
Owner/operator country: US
Owner/operator telephone: Not reported
Legal status: Private
Owner/Operator Type: Operator
Owner/Op start date: 05/04/2000
Owner/Op end date: Not reported

Handler Activities Summary:

Map ID
Direction
Distance
Elevation

MAP FINDINGS

Site

Database(s)

EDR ID Number
EPA ID Number

SHELL SERVICE STATION - 136050 (Continued)

1006805637

U.S. importer of hazardous waste: No
Mixed waste (haz. and radioactive): No
Recycler of hazardous waste: No
Transporter of hazardous waste: No
Treater, storer or disposer of HW: No
Underground injection activity: No
On-site burner exemption: No
Furnace exemption: No
Used oil fuel burner: No
Used oil processor: No
User oil refiner: No
Used oil fuel marketer to burner: No
Used oil Specification marketer: No
Used oil transfer facility: No
Used oil transporter: No
Off-site waste receiver: Commercial status unknown

Universal Waste Summary:

Waste type: Batteries
Accumulated waste on-site: No
Generated waste on-site: No

Waste type: Lamps
Accumulated waste on-site: No
Generated waste on-site: No

Waste type: Pesticides
Accumulated waste on-site: No
Generated waste on-site: No

Waste type: Thermostats
Accumulated waste on-site: No
Generated waste on-site: No

Historical Generators:

Date form received by agency: 02/25/2006
Facility name: SHELL SERVICE STATION - 136050
Classification: Large Quantity Generator

Date form received by agency: 12/09/2002
Facility name: SHELL SERVICE STATION - 136050
Site name: RETAIL SHELL SERVICE STATION
Classification: Small Quantity Generator

Hazardous Waste Summary:

Waste code: D001
Waste name: IGNITABLE HAZARDOUS WASTES ARE THOSE WASTES WHICH HAVE A FLASHPOINT OF LESS THAN 140 DEGREES FAHRENHEIT AS DETERMINED BY A PENSKEY-MARTENS CLOSED CUP FLASH POINT TESTER. ANOTHER METHOD OF DETERMINING THE FLASH POINT OF A WASTE IS TO REVIEW THE MATERIAL SAFETY DATA SHEET, WHICH CAN BE OBTAINED FROM THE MANUFACTURER OR DISTRIBUTOR OF THE MATERIAL. LACQUER THINNER IS AN EXAMPLE OF A COMMONLY USED SOLVENT WHICH WOULD BE CONSIDERED AS IGNITABLE HAZARDOUS WASTE.

Waste code: D018
Waste name: BENZENE

Map ID
Direction
Distance
Elevation

MAP FINDINGS

Site

Database(s)

EDR ID Number
EPA ID Number

SHELL SERVICE STATION - 136050 (Continued)

1006805637

Waste code: 134
Waste name: 134

Waste code: D001
Waste name: IGNITABLE HAZARDOUS WASTES ARE THOSE WASTES WHICH HAVE A FLASHPOINT OF LESS THAN 140 DEGREES FAHRENHEIT AS DETERMINED BY A PENSKEY-MARTENS CLOSED CUP FLASH POINT TESTER. ANOTHER METHOD OF DETERMINING THE FLASH POINT OF A WASTE IS TO REVIEW THE MATERIAL SAFETY DATA SHEET, WHICH CAN BE OBTAINED FROM THE MANUFACTURER OR DISTRIBUTOR OF THE MATERIAL. LACQUER THINNER IS AN EXAMPLE OF A COMMONLY USED SOLVENT WHICH WOULD BE CONSIDERED AS IGNITABLE HAZARDOUS WASTE.

Waste code: D018
Waste name: BENZENE

Violation Status: No violations found

FINDS:

Other Pertinent Environmental Activity Identified at Site

Registry ID: 110014368148

California - Hazardous Waste Tracking System - Datamart

RCRAInfo is a national information system that supports the Resource Conservation and Recovery Act (RCRA) program through the tracking of events and activities related to facilities that generate, transport, and treat, store, or dispose of hazardous waste. RCRAInfo allows RCRA program staff to track the notification, permit, compliance, and corrective action activities required under RCRA.

HAZNET:

Gepaid: CAR000130401
Contact: N CORTEZ/ENVT'L DATA ANALYST
Telephone: 2818742224
Facility Addr2: Not reported
Mailing Name: Not reported
Mailing Address: 12700 NORTHBOROUGH DR MFT240G
Mailing City,St,Zip: HOUSTON, TX 770672508
Gen County: Contra Costa
TSD EPA ID: CAD028409019
TSD County: Contra Costa
Waste Category: Other organic solids
Disposal Method: Not reported
Tons: 0.01
Facility County: 7

Gepaid: CAR000130401
Contact: N CORTEZ/ENVT'L DATA ANALYST
Telephone: 2818742224
Facility Addr2: Not reported
Mailing Name: Not reported
Mailing Address: 12700 NORTHBOROUGH DR MFT240G
Mailing City,St,Zip: HOUSTON, TX 770672508
Gen County: Contra Costa
TSD EPA ID: WAD991281767

Map ID
Direction
Distance
Elevation

MAP FINDINGS

Site

Database(s)

EDR ID Number
EPA ID Number

SHELL SERVICE STATION - 136050 (Continued)

1006805637

TSD County: 99
Waste Category: Other organic solids
Disposal Method: Recycler
Tons: 0.1
Facility County: Not reported

Gepaid: CAR000130401
Contact: N CORTEZ/ENVTL DATA ANALYST
Telephone: 2818742224
Facility Addr2: Not reported
Mailing Name: Not reported
Mailing Address: 12700 NORTHBOROUGH DR MFT240G
Mailing City,St,Zip: HOUSTON, TX 770672508
Gen County: Contra Costa
TSD EPA ID: WAD991281767
TSD County: 99
Waste Category: Other organic solids
Disposal Method: Recycler
Tons: 0.1
Facility County: Not reported

**70
SW
< 1/8
0.052 mi.
272 ft.**

**CHEVRON #95542
7007 SAN RAMON VALLEY BLVD
DUBLIN, CA 94568**

**HAZNET S103669641
SWEEPS UST N/A**

**Relative:
Higher**

HAZNET:
Gepaid: CAL000030034
Contact: CHERVON PRODUCTS CO
Telephone: 9258425931
Facility Addr2: Not reported
Mailing Name: Not reported
Mailing Address: PO BOX 6004
Mailing City,St,Zip: SAN RAMON, CA 945830000
Gen County: 1
TSD EPA ID: CAD043260702
TSD County: San Mateo
Waste Category: Unspecified oil-containing waste
Disposal Method: Recycler
Tons: .6880
Facility County: 1

**Actual:
489 ft.**

Gepaid: CAL000030034
Contact: KATHY NORRIS
Telephone: 9258425931
Facility Addr2: Not reported
Mailing Name: Not reported
Mailing Address: PO BOX 6004
Mailing City,St,Zip: SAN RAMON, CA 945830000
Gen County: Alameda
TSD EPA ID: Not reported
TSD County: San Mateo
Waste Category: Aqueous solution with less than 10% total organic residues
Disposal Method: Recycler
Tons: 0.02
Facility County: Not reported

Map ID
Direction
Distance
Elevation

MAP FINDINGS

Site

Database(s)

EDR ID Number
EPA ID Number

CHEVRON #95542 (Continued)

S103669641

Gepaid: CAL000030034
Contact: CHERVON PRODUCTS CO
Telephone: 9258425931
Facility Addr2: Not reported
Mailing Name: Not reported
Mailing Address: PO BOX 6004
Mailing City,St,Zip: SAN RAMON, CA 945830000
Gen County: 1
TSD EPA ID: CAD009452657
TSD County: San Mateo
Waste Category: Hydrocarbon solvents (benzene, hexane, Stoddard, etc.)
Disposal Method: Recycler
Tons: .5004
Facility County: 1

Gepaid: CAL000030034
Contact: CHERVON PRODUCTS CO
Telephone: 9258425931
Facility Addr2: Not reported
Mailing Name: Not reported
Mailing Address: PO BOX 6004
Mailing City,St,Zip: SAN RAMON, CA 945830000
Gen County: 1
TSD EPA ID: CAD009466392
TSD County: 7
Waste Category: Empty containers less than 30 gallons
Disposal Method: Recycler
Tons: .5000
Facility County: 1

Gepaid: CAL000030034
Contact: KATHY NORRIS
Telephone: 9258425931
Facility Addr2: Not reported
Mailing Name: Not reported
Mailing Address: PO BOX 6004
Mailing City,St,Zip: SAN RAMON, CA 945830000
Gen County: Alameda
TSD EPA ID: Not reported
TSD County: San Mateo
Waste Category: Aqueous solution with less than 10% total organic residues
Disposal Method: Recycler
Tons: 0.91
Facility County: Not reported

[Click this hyperlink](#) while viewing on your computer to access
6 additional CA_HAZNET: record(s) in the EDR Site Report.

SWEEPS UST:

Status: A
Comp Number: 62768
Number: 2
Board Of Equalization: 44-031913
Ref Date: 03-26-93
Act Date: 11-19-93
Created Date: 02-29-88
Tank Status: A

Map ID
Direction
Distance
Elevation

MAP FINDINGS

Site

Database(s)

EDR ID Number
EPA ID Number

CHEVRON #95542 (Continued)

S103669641

Owner Tank Id: 1
Swrcb Tank Id: 01-000-062768-000001
Actv Date: 03-26-93
Capacity: 12000
Tank Use: M.V. FUEL
Stg: P
Content: REG UNLEADED
Number Of Tanks: 4

Status: A
Comp Number: 62768
Number: 2
Board Of Equalization: 44-031913
Ref Date: 03-26-93
Act Date: 11-19-93
Created Date: 02-29-88
Tank Status: A
Owner Tank Id: 2
Swrcb Tank Id: 01-000-062768-000002
Actv Date: 03-26-93
Capacity: 12000
Tank Use: M.V. FUEL
Stg: P
Content: PRM UNLEADED
Number Of Tanks: Not reported

Status: A
Comp Number: 62768
Number: 2
Board Of Equalization: 44-031913
Ref Date: 03-26-93
Act Date: 11-19-93
Created Date: 02-29-88
Tank Status: A
Owner Tank Id: 3
Swrcb Tank Id: 01-000-062768-000003
Actv Date: 03-26-93
Capacity: 12000
Tank Use: M.V. FUEL
Stg: P
Content: PRM UNLEADED
Number Of Tanks: Not reported

Status: A
Comp Number: 62768
Number: 2
Board Of Equalization: 44-031913
Ref Date: 03-26-93
Act Date: 11-19-93
Created Date: 02-29-88
Tank Status: A
Owner Tank Id: 4
Swrcb Tank Id: 01-000-062768-000004
Actv Date: 07-01-85
Capacity: 550
Tank Use: UNKNOWN
Stg: W

Map ID
Direction
Distance
Elevation

MAP FINDINGS

Site

Database(s)

EDR ID Number
EPA ID Number

CHEVRON #95542 (Continued)

S103669641

Content: Not reported
Number Of Tanks: Not reported

**S71
NNW
< 1/8
0.058 mi.
304 ft.**

**COSTCO NO 21
3150 FOSTORIA WY
DANVILLE, CA 94526**

**RCRA-SQG 1001023198
FINDS CAR000005561**

Site 1 of 2 in cluster S

**Relative:
Higher**

RCRA-SQG:

**Actual:
473 ft.**

Date form received by agency: 03/04/1999
Facility name: COSTCO NO 21
Site name: DANVILLE #21
Facility address: 3150 FOSTORIA WAY
DANVILLE, CA 94526
EPA ID: CAR000005561
Mailing address: 999 LAKE DRIVE
ISSAQUAH, WA 98027
Contact: SCOTT BRECKENRIDGE
Contact address: Not reported
Not reported
Contact country: Not reported
Contact telephone: (425) 313-6772
Telephone ext.: 6772
Contact email: Not reported
EPA Region: 09
Classification: Small Small Quantity Generator
Description: Handler: generates more than 100 and less than 1000 kg of hazardous waste during any calendar month and accumulates less than 6000 kg of hazardous waste at any time; or generates 100 kg or less of hazardous waste during any calendar month, and accumulates more than 1000 kg of hazardous waste at any time

Owner/Operator Summary:

Owner/operator name: COSTCO WHOLESALE CORP
Owner/operator address: 10809 120TH AVE NE
KIRKLAND, WA 98033
Owner/operator country: Not reported
Owner/operator telephone: (206) 803-8294
Legal status: Other
Owner/Operator Type: Owner
Owner/Op start date: Not reported
Owner/Op end date: Not reported

Handler Activities Summary:

U.S. importer of hazardous waste: Unknown
Mixed waste (haz. and radioactive): Unknown
Recycler of hazardous waste: Unknown
Transporter of hazardous waste: Unknown
Treater, storer or disposer of HW: No
Underground injection activity: Unknown
On-site burner exemption: Unknown
Furnace exemption: Unknown
Used oil fuel burner: Unknown
Used oil processor: Unknown
User oil refiner: Unknown
Used oil fuel marketer to burner: Unknown

Map ID
 Direction
 Distance
 Elevation

MAP FINDINGS

Site

Database(s)

EDR ID Number
 EPA ID Number

COSTCO NO 21 (Continued)

1001023198

Used oil Specification marketer: Unknown
 Used oil transfer facility: Unknown
 Used oil transporter: Unknown
 Off-site waste receiver: Commercial status unknown

Historical Generators:

Date form received by agency: 09/01/1996
 Facility name: COSTCO NO 21
 Classification: Small Quantity Generator

Violation Status: No violations found

FINDS:

Other Pertinent Environmental Activity Identified at Site

Registry ID: 110009552117

RCRAInfo is a national information system that supports the Resource Conservation and Recovery Act (RCRA) program through the tracking of events and activities related to facilities that generate, transport, and treat, store, or dispose of hazardous waste. RCRAInfo allows RCRA program staff to track the notification, permit, compliance, and corrective action activities required under RCRA.

S72
NNW
 < 1/8
 0.058 mi.
 304 ft.

COSTCO WHOLESALE #21
3150 FOSTORIA WAY
DANVILLE, CA 94526
 Site 2 of 2 in cluster S

HAZNET
CONTRA COSTA CO. SITE LIST

S100933242
N/A

Relative:
Higher

HAZNET:
 Gepaid: CAL921424950
 Contact: COSTCO WHOLESALE CORP
 Telephone: 4253138100
 Facility Addr2: Not reported
 Mailing Name: Not reported
 Mailing Address: 999 LAKE DR
 Mailing City,St,Zip: ISSAQUAH, WA 980275367
 Gen County: 7
 TSD EPA ID: CAD003963592
 TSD County: Santa Clara
 Waste Category: Other inorganic solid waste
 Disposal Method: Recycler
 Tons: .1125
 Facility County: 7

Actual:
473 ft.

Gepaid: CAL921424950
 Contact: COSTCO WHOLESALE CORP
 Telephone: 4253138100
 Facility Addr2: Not reported
 Mailing Name: Not reported
 Mailing Address: 999 LAKE DR
 Mailing City,St,Zip: ISSAQUAH, WA 980275367
 Gen County: 7
 TSD EPA ID: CAD003963592
 TSD County: Santa Clara
 Waste Category: Metal sludge - Alkaline solution (pH <UN-> 12.5) with metals

Map ID
Direction
Distance
Elevation

MAP FINDINGS

Site

Database(s)

EDR ID Number
EPA ID Number

COSTCO WHOLESALE #21 (Continued)

S100933242

(antimony, arsenic, barium, beryllium, cadmium, chromium, cobalt, copper, lead, mercury, molybdenum, nickel, selenium, silver, thallium, vanadium, and zinc)

Disposal Method: Recycler
Tons: .2400
Facility County: 7

Gepaid: CAL921424950
Contact: COSTCO WHOLESALE CORP
Telephone: 4253138100
Facility Addr2: Not reported
Mailing Name: Not reported
Mailing Address: 999 LAKE DR
Mailing City,St,Zip: ISSAQUAH, WA 980275367
Gen County: 7
TSD EPA ID: CAD003963592
TSD County: Santa Clara
Waste Category: Metal sludge - Alkaline solution (pH <UN-> 12.5) with metals

(antimony, arsenic, barium, beryllium, cadmium, chromium, cobalt, copper, lead, mercury, molybdenum, nickel, selenium, silver, thallium, vanadium, and zinc)

Disposal Method: Not reported
Tons: .0350
Facility County: 7

Gepaid: CAL921424950
Contact: COSTCO WHOLESALE CORP
Telephone: 4253138100
Facility Addr2: Not reported
Mailing Name: Not reported
Mailing Address: 999 LAKE DR
Mailing City,St,Zip: ISSAQUAH, WA 980275367
Gen County: 7
TSD EPA ID: CAD003963592
TSD County: Santa Clara
Waste Category: Other inorganic solid waste
Disposal Method: Recycler
Tons: .1550
Facility County: 7

Gepaid: CAL921424950
Contact: COSTCO WHOLESALE CORP
Telephone: 4253138100
Facility Addr2: Not reported
Mailing Name: Not reported
Mailing Address: 999 LAKE DR
Mailing City,St,Zip: ISSAQUAH, WA 980275367
Gen County: 7
TSD EPA ID: CAD003963592
TSD County: Santa Clara
Waste Category: Metal sludge - Alkaline solution (pH <UN-> 12.5) with metals

(antimony, arsenic, barium, beryllium, cadmium, chromium, cobalt, copper, lead, mercury, molybdenum, nickel, selenium, silver, thallium, vanadium, and zinc)

Disposal Method: Recycler
Tons: .6140
Facility County: 7

Map ID
Direction
Distance
Elevation

MAP FINDINGS

Site

Database(s)

EDR ID Number
EPA ID Number

COSTCO WHOLESALE #21 (Continued)

S100933242

[Click this hyperlink](#) while viewing on your computer to access
9 additional CA_HAZNET: record(s) in the EDR Site Report.

CONTRA COSTA CO. SITE LIST:

Region: CONTRA COSTA
Facility ID: 771682
Tier: Not reported
Program Status: HWG, Hmmp
Generator Fee Item: No
Inactive Date: Not reported

T73
ENE
< 1/8
0.063 mi.
331 ft.

AEROTEST OPERATIONS, INC
3455 FOSTORIA WAY
SAN RAMON, CA 94583
Site 1 of 3 in cluster T

RCRA-SQG 1000342975
FINDS CAD982516734
HAZNET
CONTRA COSTA CO. SITE LIST
EMI

Relative:
Lower

RCRA-SQG:

Actual:
461 ft.

Date form received by agency: 09/01/1996
Facility name: AEROTEST OPERATIONS INC
Facility address: 3455 FOSTORIA WAY
SAN RAMON, CA 94583
EPA ID: CAD982516734
Contact: Not reported
Contact address: Not reported
Contact country: Not reported
Contact telephone: Not reported
Contact email: Not reported
EPA Region: 09
Classification: Small Small Quantity Generator
Description: Handler: generates more than 100 and less than 1000 kg of hazardous waste during any calendar month and accumulates less than 6000 kg of hazardous waste at any time; or generates 100 kg or less of hazardous waste during any calendar month, and accumulates more than 1000 kg of hazardous waste at any time

Owner/Operator Summary:

Owner/operator name: EXPLOSIVE TECHNOLOGY
Owner/operator address: NOT REQUIRED
NOT REQUIRED, ME 99999
Owner/operator country: Not reported
Owner/operator telephone: (415) 555-1212
Legal status: Private
Owner/Operator Type: Owner
Owner/Op start date: Not reported
Owner/Op end date: Not reported

Owner/operator name: NOT REQUIRED
Owner/operator address: NOT REQUIRED
NOT REQUIRED, ME 99999

Owner/operator country: Not reported
Owner/operator telephone: (415) 555-1212
Legal status: Private
Owner/Operator Type: Operator
Owner/Op start date: Not reported
Owner/Op end date: Not reported

Map ID
Direction
Distance
Elevation

MAP FINDINGS

Site

Database(s)

EDR ID Number
EPA ID Number

AEROTEST OPERATIONS, INC (Continued)

1000342975

Handler Activities Summary:

U.S. importer of hazardous waste: Unknown
Mixed waste (haz. and radioactive): Unknown
Recycler of hazardous waste: No
Transporter of hazardous waste: No
Treater, storer or disposer of HW: No
Underground injection activity: No
On-site burner exemption: Unknown
Furnace exemption: Unknown
Used oil fuel burner: No
Used oil processor: No
User oil refiner: No
Used oil fuel marketer to burner: No
Used oil Specification marketer: No
Used oil transfer facility: No
Used oil transporter: No
Off-site waste receiver: Commercial status unknown

Historical Generators:

Date form received by agency: 02/22/1989
Facility name: AEROTEST OPERATIONS INC
Classification: Large Quantity Generator

Violation Status: No violations found

FINDS:

Other Pertinent Environmental Activity Identified at Site

Registry ID: 110002429104

The NEI (National Emissions Inventory) database contains information on stationary and mobile sources that emit criteria air pollutants and their precursors, as well as hazardous air pollutants (HAPs).

RCRAInfo is a national information system that supports the Resource Conservation and Recovery Act (RCRA) program through the tracking of events and activities related to facilities that generate, transport, and treat, store, or dispose of hazardous waste. RCRAInfo allows RCRA program staff to track the notification, permit, compliance, and corrective action activities required under RCRA.

HAZNET:

Gepaid: CAL000050918
Contact: RAY TSUKIMURA/SANDY WARREN
Telephone: 5108661212
Facility Addr2: Not reported
Mailing Name: Not reported
Mailing Address: 3455 FOSTORIA WAY
Mailing City, St, Zip: SAN RAMON, CA 945831317
Gen County: Contra Costa
TSD EPA ID: Not reported
TSD County: Santa Clara
Waste Category: Photochemicals/photoprocessing waste
Disposal Method: Recycler
Tons: 6.83

Map ID
Direction
Distance
Elevation

MAP FINDINGS

Site

Database(s)

EDR ID Number
EPA ID Number

AEROTEST OPERATIONS, INC (Continued)

1000342975

Facility County: Not reported

Gepaid: CAL000050918
Contact: RAY TSUKIMURA/SANDY WARREN
Telephone: 9258661212
Facility Addr2: Not reported
Mailing Name: Not reported
Mailing Address: 3455 FOSTORIA WAY
Mailing City,St,Zip: SAN RAMON, CA 945831317
Gen County: Contra Costa
TSD EPA ID: CAD003963592
TSD County: Santa Clara
Waste Category: Photochemicals/photoprocessing waste
Disposal Method: H010
Tons: 7.21
Facility County: Contra Costa

Gepaid: CAL000050918
Contact: OEA AEROSPACE INC
Telephone: 7074221880
Facility Addr2: Not reported
Mailing Name: Not reported
Mailing Address: 3455 FOSTORIA WAY
Mailing City,St,Zip: SAN RAMON, CA 945831317
Gen County: 7
TSD EPA ID: CAD070148432
TSD County: 1
Waste Category: Metal sludge - Alkaline solution (pH <UN-> 12.5) with metals (antimony, arsenic, barium, beryllium, cadmium, chromium, cobalt, copper, lead, mercury, molybdenum, nickel, selenium, silver, thallium, vanadium, and zinc)
Disposal Method: Treatment, Incineration
Tons: .2200
Facility County: 7

Gepaid: CAL000050918
Contact: OEA AEROSPACE INC
Telephone: 7074221880
Facility Addr2: Not reported
Mailing Name: Not reported
Mailing Address: 3455 FOSTORIA WAY
Mailing City,St,Zip: SAN RAMON, CA 945831317
Gen County: 7
TSD EPA ID: CAD070148432
TSD County: 1
Waste Category: Photochemicals/photoprocessing waste
Disposal Method: Not reported
Tons: 1.5846
Facility County: 7

Gepaid: CAL000050918
Contact: OEA AEROSPACE INC
Telephone: 7074221880
Facility Addr2: Not reported
Mailing Name: Not reported
Mailing Address: 3455 FOSTORIA WAY
Mailing City,St,Zip: SAN RAMON, CA 945831317

Map ID
Direction
Distance
Elevation

MAP FINDINGS

Site

Database(s)

EDR ID Number
EPA ID Number

AEROTEST OPERATIONS, INC (Continued)

1000342975

Gen County: 7
TSD EPA ID: CAD070148432
TSD County: 1
Waste Category: Photochemicals/photoprocessing waste
Disposal Method: Treatment, Incineration
Tons: 3.4819
Facility County: 7

[Click this hyperlink](#) while viewing on your computer to access 23 additional CA_HAZNET: record(s) in the EDR Site Report.

CONTRA COSTA CO. SITE LIST:

Region: CONTRA COSTA
Facility ID: 770257
Tier: Not reported
Program Status: HWG, Hmmp
Generator Fee Item: No
Inactive Date: Not reported

EMI:

Year: 1996
County Code: 7
Air Basin: SF
Facility ID: 7657
Air District Name: BA
SIC Code: 3844
Air District Name: BAY AREA AQMD
Community Health Air Pollution Info System: Not reported
Consolidated Emission Reporting Rule: Not reported
Total Organic Hydrocarbon Gases Tons/Yr: 0
Reactive Organic Gases Tons/Yr: 0
Carbon Monoxide Emissions Tons/Yr: 0
NOX - Oxides of Nitrogen Tons/Yr: 0
SOX - Oxides of Sulphur Tons/Yr: 0
Particulate Matter Tons/Yr: 0
Part. Matter 10 Micrometers & Smlr Tons/Yr: 0

Year: 1997
County Code: 7
Air Basin: SF
Facility ID: 7657
Air District Name: BA
SIC Code: 3844
Air District Name: BAY AREA AQMD
Community Health Air Pollution Info System: Not reported
Consolidated Emission Reporting Rule: Not reported
Total Organic Hydrocarbon Gases Tons/Yr: 0
Reactive Organic Gases Tons/Yr: 0
Carbon Monoxide Emissions Tons/Yr: 0
NOX - Oxides of Nitrogen Tons/Yr: 0
SOX - Oxides of Sulphur Tons/Yr: 0
Particulate Matter Tons/Yr: 0
Part. Matter 10 Micrometers & Smlr Tons/Yr: 0

Year: 1998
County Code: 7

Map ID
Direction
Distance
Elevation

MAP FINDINGS

Site

Database(s)

EDR ID Number
EPA ID Number

AEROTEST OPERATIONS, INC (Continued)

1000342975

Air Basin: SF
Facility ID: 7657
Air District Name: BA
SIC Code: 3844
Air District Name: BAY AREA AQMD
Community Health Air Pollution Info System: Not reported
Consolidated Emission Reporting Rule: Not reported
Total Organic Hydrocarbon Gases Tons/Yr: 0
Reactive Organic Gases Tons/Yr: 0
Carbon Monoxide Emissions Tons/Yr: 0
NOX - Oxides of Nitrogen Tons/Yr: 0
SOX - Oxides of Sulphur Tons/Yr: 0
Particulate Matter Tons/Yr: 0
Part. Matter 10 Micrometers & Smlr Tons/Yr: 0

Year: 2001
County Code: 7
Air Basin: SF
Facility ID: 7657
Air District Name: BA
SIC Code: 3844
Air District Name: BAY AREA AQMD
Community Health Air Pollution Info System: Not reported
Consolidated Emission Reporting Rule: Not reported
Total Organic Hydrocarbon Gases Tons/Yr: 0
Reactive Organic Gases Tons/Yr: 0
Carbon Monoxide Emissions Tons/Yr: 0
NOX - Oxides of Nitrogen Tons/Yr: 0
SOX - Oxides of Sulphur Tons/Yr: 0
Particulate Matter Tons/Yr: 0
Part. Matter 10 Micrometers & Smlr Tons/Yr: 0

Year: 2002
County Code: 7
Air Basin: SF
Facility ID: 7657
Air District Name: BA
SIC Code: 3844
Air District Name: BAY AREA AQMD
Community Health Air Pollution Info System: Not reported
Consolidated Emission Reporting Rule: Not reported
Total Organic Hydrocarbon Gases Tons/Yr: 0
Reactive Organic Gases Tons/Yr: 0
Carbon Monoxide Emissions Tons/Yr: 0
NOX - Oxides of Nitrogen Tons/Yr: 0
SOX - Oxides of Sulphur Tons/Yr: 0
Particulate Matter Tons/Yr: 0
Part. Matter 10 Micrometers & Smlr Tons/Yr: 0

Year: 2003
County Code: 7
Air Basin: SF
Facility ID: 7657
Air District Name: BA
SIC Code: 3844
Air District Name: BAY AREA AQMD
Community Health Air Pollution Info System: Not reported

Map ID
Direction
Distance
Elevation

MAP FINDINGS

Site

Database(s)

EDR ID Number
EPA ID Number

AEROTEST OPERATIONS, INC (Continued)

1000342975

Consolidated Emission Reporting Rule: Not reported
Total Organic Hydrocarbon Gases Tons/Yr: 0
Reactive Organic Gases Tons/Yr: 0
Carbon Monoxide Emissions Tons/Yr: 0
NOX - Oxides of Nitrogen Tons/Yr: 0
SOX - Oxides of Sulphur Tons/Yr: 0
Particulate Matter Tons/Yr: 0
Part. Matter 10 Micrometers & Smlr Tons/Yr: 0

Year: 2004
County Code: 7
Air Basin: SF
Facility ID: 7657
Air District Name: BA
SIC Code: 3844
Air District Name: BAY AREA AQMD
Community Health Air Pollution Info System: Not reported
Consolidated Emission Reporting Rule: Not reported
Total Organic Hydrocarbon Gases Tons/Yr: 0.082
Reactive Organic Gases Tons/Yr: 0.0264
Carbon Monoxide Emissions Tons/Yr: 0
NOX - Oxides of Nitrogen Tons/Yr: 0
SOX - Oxides of Sulphur Tons/Yr: 0
Particulate Matter Tons/Yr: 0
Part. Matter 10 Micrometers & Smlr Tons/Yr: 0

Year: 2005
County Code: 7
Air Basin: SF
Facility ID: 7657
Air District Name: BA
SIC Code: 3844
Air District Name: BAY AREA AQMD
Community Health Air Pollution Info System: Not reported
Consolidated Emission Reporting Rule: Not reported
Total Organic Hydrocarbon Gases Tons/Yr: .066
Reactive Organic Gases Tons/Yr: .0264
Carbon Monoxide Emissions Tons/Yr: 0
NOX - Oxides of Nitrogen Tons/Yr: 0
SOX - Oxides of Sulphur Tons/Yr: 0
Particulate Matter Tons/Yr: 0
Part. Matter 10 Micrometers & Smlr Tons/Yr: 0

Year: 2006
County Code: 7
Air Basin: SF
Facility ID: 7657
Air District Name: BA
SIC Code: 3844
Air District Name: BAY AREA AQMD
Community Health Air Pollution Info System: Not reported
Consolidated Emission Reporting Rule: Not reported
Total Organic Hydrocarbon Gases Tons/Yr: .063
Reactive Organic Gases Tons/Yr: .0028
Carbon Monoxide Emissions Tons/Yr: 0
NOX - Oxides of Nitrogen Tons/Yr: 0
SOX - Oxides of Sulphur Tons/Yr: 0

Map ID
Direction
Distance
Elevation

MAP FINDINGS

Site

Database(s)

EDR ID Number
EPA ID Number

AEROTEST OPERATIONS, INC (Continued)

1000342975

Particulate Matter Tons/Yr: 0
Part. Matter 10 Micrometers & Smlr Tons/Yr: 0

T74
ENE
< 1/8
0.063 mi.
332 ft.

ELECTRO TEST
3470 FOSTORIA WY
SAN RAMON, CA 94583

LUST **S100223839**
HIST CORTESE **N/A**

Site 2 of 3 in cluster T

Relative:
Lower

LUST:

Actual:
461 ft.

Region: STATE
Global Id: T0601300115
Latitude: 37.780527
Longitude: -121.97498
Case Type: LUST Cleanup Site
Status: Completed - Case Closed
Status Date: 1997-03-25 00:00:00
Lead Agency: SAN FRANCISCO BAY RWQCB (REGION 2)
Case Worker: Not reported
Local Agency: CONTRA COSTA COUNTY
RB Case Number: 07-0124
LOC Case Number: 70250
File Location: Not reported
Potential Media Affect: Aquifer used for drinking water supply
Potential Contaminats of Concern: Gasoline
Site History: Not reported

LUST:

Region: 2
Facility Id: 07-0124
Facility Status: Case Closed
Case Number: 70250
How Discovered: Tank Closure
Leak Cause: Structure Failure
Leak Source: Tank
Date Leak Confirmed: Not reported
Oversight Program: LUST
Prelim. Site Assesment Wokplan Submitted: Not reported
Preliminary Site Assesment Began: Not reported
Pollution Characterization Began: Not reported
Pollution Remediation Plan Submitted: Not reported
Date Remediation Action Underway: Not reported
Date Post Remedial Action Monitoring Began: Not reported

CORTESE:

Region: CORTESE
Facility County Code: 7
Reg By: LTNKA
Reg Id: 07-0124

MAP FINDINGS

Map ID
Direction
Distance
Elevation

Site

Database(s)

EDR ID Number
EPA ID Number

T75
ENE
< 1/8
0.063 mi.
332 ft.

ELECTRO-TEST INC
3470 FOSTORIA WAY
SAN RAMON, CA 94583

Site 3 of 3 in cluster T

FINDS 1000181775
RCRA-TSDF CAD000628339
CORRACTS
CERC-NFRAP
CONTRA COSTA CO. SITE LIST
RCRA-NonGen

Relative:
Lower

FINDS:
Other Pertinent Environmental Activity Identified at Site

Actual:
461 ft.

Registry ID: 110002627809

RCRAInfo is a national information system that supports the Resource Conservation and Recovery Act (RCRA) program through the tracking of events and activities related to facilities that generate, transport, and treat, store, or dispose of hazardous waste. RCRAInfo allows RCRA program staff to track the notification, permit, compliance, and corrective action activities required under RCRA.

RCRA-TSDF:

Date form received by agency: 10/06/1992
 Facility name: ELECTRO-TEST INC
 Facility address: 3470 FOSTORIA WAY
 SAN RAMON, CA 94583
 EPA ID: CAD000628339
 Mailing address: 3470 FOSTORIA WAY PO BOX 159
 SAN RAMON, CA 94583
 Contact: Not reported
 Contact address: Not reported
 Contact country: Not reported
 Contact telephone: Not reported
 Contact email: Not reported
 EPA Region: 09
 Land type: Facility is not located on Indian land. Additional information is not known.
 Classification: TSDF
 Description: Handler is engaged in the treatment, storage or disposal of hazardous waste
 TSD commencement date: Not reported
 Classification: Non-Generator
 Description: Handler: Non-Generators do not presently generate hazardous waste

Owner/Operator Summary:

Owner/operator name: ELECTRO-TEST, INC.
 Owner/operator address: 3470 FOSTORIA WAY
 SAN RAMON, CA 94583
 Owner/operator country: Not reported
 Owner/operator telephone: (415) 820-5666
 Legal status: Private
 Owner/Operator Type: Owner
 Owner/Op start date: Not reported
 Owner/Op end date: Not reported
 Owner/operator name: ELECTRO-TEST, INC.
 Owner/operator address: 3470 FOSTORIA WAY
 CITY NOT REPORTED, CA 99999
 Owner/operator country: Not reported

Map ID
Direction
Distance
Elevation

MAP FINDINGS

Site

Database(s)

EDR ID Number
EPA ID Number

ELECTRO-TEST INC (Continued)

1000181775

Owner/operator telephone: (415) 820-5666
Legal status: Private
Owner/Operator Type: Operator
Owner/Op start date: Not reported
Owner/Op end date: Not reported

Handler Activities Summary:

U.S. importer of hazardous waste: Unknown
Mixed waste (haz. and radioactive): Unknown
Recycler of hazardous waste: No
Transporter of hazardous waste: No
Treater, storer or disposer of HW: No
Underground injection activity: No
On-site burner exemption: Unknown
Furnace exemption: Unknown
Used oil fuel burner: No
Used oil processor: No
User oil refiner: No
Used oil fuel marketer to burner: No
Used oil Specification marketer: No
Used oil transfer facility: No
Used oil transporter: No
Off-site waste receiver: Commercial status unknown

Historical Generators:

Date form received by agency: 09/10/1980
Facility name: ELECTRO-TEST INC
Classification: Not a generator, verified

Corrective Action Summary:

Event date: 01/01/1990
Event: CA029ST

Event date: 10/17/1990
Event: CA074LO

Event date: 10/17/1990
Event: CA Prioritization, Facility or area was assigned a low corrective action priority.

Event date: 10/17/1990
Event: CA049PA

Facility Has Received Notices of Violations:

Regulation violated: Not reported
Area of violation: Generators - General
Date violation determined: 09/24/1987
Date achieved compliance: 11/13/1987
Violation lead agency: State
Enforcement action: WRITTEN INFORMAL
Enforcement action date: 10/22/1987
Enf. disposition status: Not reported
Enf. disp. status date: Not reported
Enforcement lead agency: State
Proposed penalty amount: Not reported

Map ID
Direction
Distance
Elevation

MAP FINDINGS

Site

Database(s)

EDR ID Number
EPA ID Number

ELECTRO-TEST INC (Continued)

1000181775

Final penalty amount: Not reported
Paid penalty amount: Not reported

Regulation violated: Not reported
Area of violation: Generators - General
Date violation determined: 04/16/1984
Date achieved compliance: 04/16/1984
Violation lead agency: State
Enforcement action: Not reported
Enforcement action date: Not reported
Enf. disposition status: Not reported
Enf. disp. status date: Not reported
Enforcement lead agency: Not reported
Proposed penalty amount: Not reported
Final penalty amount: Not reported
Paid penalty amount: Not reported

Evaluation Action Summary:

Evaluation date: 09/24/1987
Evaluation: COMPLIANCE EVALUATION INSPECTION ON-SITE
Area of violation: Generators - General
Date achieved compliance: 11/13/1987
Evaluation lead agency: State

Evaluation date: 09/14/1987
Evaluation: FINANCIAL RECORD REVIEW
Area of violation: Not reported
Date achieved compliance: Not reported
Evaluation lead agency: State

Evaluation date: 04/16/1984
Evaluation: COMPLIANCE EVALUATION INSPECTION ON-SITE
Area of violation: Generators - General
Date achieved compliance: 04/16/1984
Evaluation lead agency: State

CORRACTS:

EPA ID: CAD000628339
EPA Region: 9
Area Name: ENTIRE FACILITY
Actual Date: 10/17/1990
Action: CA075LO - CA Prioritization, Facility or area was assigned a low corrective action priority
NAICS Code(s): 8112
Electronic and Precision Equipment Repair and Maintenance
Original schedule date: Not reported
Schedule end date: Not reported

CERC-NFRAP:

Site ID: 0900936
Federal Facility: Not a Federal Facility
NPL Status: Not on the NPL
Non NPL Status: NFRAP

Map ID
Direction
Distance
Elevation

MAP FINDINGS

Site

Database(s)

EDR ID Number
EPA ID Number

ELECTRO-TEST INC (Continued)

1000181775

CERCLIS-NFRAP Site Contact Name(s):

Contact Name: Matt Mitguard
Contact Tel: (415) 972-3096
Contact Title: Site Assessment Manager (SAM)

Contact Name: Nuria Muniz
Contact Tel: (415) 972-3811
Contact Title: Site Assessment Manager (SAM)

Site Description: Not reported

CERCLIS-NFRAP Assessment History:

Action: DISCOVERY
Date Started: Not reported
Date Completed: 06/01/1979
Priority Level: Not reported

Action: ARCHIVE SITE
Date Started: Not reported
Date Completed: 09/01/1984
Priority Level: Not reported

Action: PRELIMINARY ASSESSMENT
Date Started: 05/01/1984
Date Completed: 09/01/1984
Priority Level: NFRAP (No Further Remedial Action Planned)

CONTRA COSTA CO. SITE LIST:

Region: CONTRA COSTA
Facility ID: 770250
Tier: Not reported
Program Status: Hmmp
Generator Fee Item: No
Inactive Date: Not reported

76
ENE
< 1/8
0.073 mi.
384 ft.

**EAST BAY PERINATAL MEDICAL ASSN
5201 NORRIS CANYON RD UNIT 230
SAN RAMON, CA 94583**

**RCRA-SQG 1000819813
FINDS CAD983658147**

**Relative:
Higher**

RCRA-SQG:

Date form received by agency: 01/22/1993
Facility name: EAST BAY PERINATAL MEDICAL ASSN
Facility address: 5201 NORRIS CANYON RD UNIT 230
SAN RAMON, CA 94583
EPA ID: CAD983658147
Mailing address: NORRIS CANYON RD UNIT 230
SAN RAMON, CA 94583
Contact: CAROLE GURGONE
Contact address: 5201 NORRIS CANYON RD UNIT 230
SAN RAMON, CA 94583
Contact country: US
Contact telephone: (510) 943-6000
Contact email: Not reported
EPA Region: 09
Classification: Small Small Quantity Generator

**Actual:
510 ft.**

Map ID
Direction
Distance
Elevation

MAP FINDINGS

Site

Database(s)

EDR ID Number
EPA ID Number

EAST BAY PERINATAL MEDICAL ASSN (Continued)

1000819813

Description: Handler: generates more than 100 and less than 1000 kg of hazardous waste during any calendar month and accumulates less than 6000 kg of hazardous waste at any time; or generates 100 kg or less of hazardous waste during any calendar month, and accumulates more than 1000 kg of hazardous waste at any time

Owner/Operator Summary:

Owner/operator name: JONATHAN WEISS
Owner/operator address: 240 LA CASA VIA UNIT 200
WALNUT CREEK, CA 94598
Owner/operator country: Not reported
Owner/operator telephone: (510) 943-6000
Legal status: Private
Owner/Operator Type: Owner
Owner/Op start date: Not reported
Owner/Op end date: Not reported

Handler Activities Summary:

U.S. importer of hazardous waste: Unknown
Mixed waste (haz. and radioactive): Unknown
Recycler of hazardous waste: No
Transporter of hazardous waste: No
Treater, storer or disposer of HW: No
Underground injection activity: No
On-site burner exemption: Unknown
Furnace exemption: Unknown
Used oil fuel burner: No
Used oil processor: No
User oil refiner: No
Used oil fuel marketer to burner: No
Used oil Specification marketer: No
Used oil transfer facility: No
Used oil transporter: No
Off-site waste receiver: Commercial status unknown

Violation Status: No violations found

FINDS:

Other Pertinent Environmental Activity Identified at Site

Registry ID: 110002891755

RCRAInfo is a national information system that supports the Resource Conservation and Recovery Act (RCRA) program through the tracking of events and activities related to facilities that generate, transport, and treat, store, or dispose of hazardous waste. RCRAInfo allows RCRA program staff to track the notification, permit, compliance, and corrective action activities required under RCRA.

MAP FINDINGS

Map ID
Direction
Distance
Elevation

Site

Database(s)

EDR ID Number
EPA ID Number

77
WSW
< 1/8
0.077 mi.
408 ft.

AT&T MOBILITY/SO SAN RAMON (13079)
2551 SAN RAMON VALLEY BLVD #208
SAN RAMON, CA

CONTRA COSTA CO. SITE LIST

S106434330
N/A

Relative:
Higher

CONTRA COSTA CO. SITE LIST:
Region: CONTRA COSTA
Facility ID: 773371
Tier: Not reported
Program Status: Hmmp
Generator Fee Item: No
Inactive Date: Not reported

Actual:
501 ft.

U78
WSW
< 1/8
0.077 mi.
409 ft.

WINSTON TIRE CO NO 302
2560 SAN RAMON VALLEY BLVD
SAN RAMON, CA 94583

RCRA-SQG **1001115428**
FINDS **CAR000013631**

Site 1 of 2 in cluster U

Relative:
Higher

RCRA-SQG:
Date form received by agency: 03/22/2000
Facility name: WINSTON TIRE CO NO 302
Facility address: 2560 SAN RAMON VALLEY BLVD
SAN RAMON, CA 94583
EPA ID: CAR000013631
Mailing address: 900 W ALAMEDA AVE
BURBANK, CA 94583
Contact: BARBARA HILL
Contact address: 900 W ALAMEDA AVE
BURBANK, CA 94583
Contact country: US
Contact telephone: (818) 972-1200
Contact email: Not reported
EPA Region: 09
Classification: Small Small Quantity Generator
Description: Handler: generates more than 100 and less than 1000 kg of hazardous waste during any calendar month and accumulates less than 6000 kg of hazardous waste at any time; or generates 100 kg or less of hazardous waste during any calendar month, and accumulates more than 1000 kg of hazardous waste at any time

Actual:
500 ft.

Owner/Operator Summary:
Owner/operator name: WINSTON TIRE CO
Owner/operator address: 900 W ALAMEDA AVE
BURBANK, CA 94583
Owner/operator country: Not reported
Owner/operator telephone: (818) 972-1200
Legal status: Municipal
Owner/Operator Type: Owner
Owner/Op start date: Not reported
Owner/Op end date: Not reported

Handler Activities Summary:
U.S. importer of hazardous waste: Unknown
Mixed waste (haz. and radioactive): Unknown
Recycler of hazardous waste: No
Transporter of hazardous waste: No
Treater, storer or disposer of HW: No

Map ID
 Direction
 Distance
 Elevation

MAP FINDINGS

Site

Database(s)

EDR ID Number
 EPA ID Number

WINSTON TIRE CO NO 302 (Continued)

1001115428

Underground injection activity: No
 On-site burner exemption: Unknown
 Furnace exemption: Unknown
 Used oil fuel burner: No
 Used oil processor: No
 User oil refiner: No
 Used oil fuel marketer to burner: No
 Used oil Specification marketer: No
 Used oil transfer facility: No
 Used oil transporter: No
 Off-site waste receiver: Commercial status unknown

Hazardous Waste Summary:

Waste code: D001
 Waste name: IGNITABLE HAZARDOUS WASTES ARE THOSE WASTES WHICH HAVE A FLASHPOINT OF LESS THAN 140 DEGREES FAHRENHEIT AS DETERMINED BY A PENSKEY-MARTENS CLOSED CUP FLASH POINT TESTER. ANOTHER METHOD OF DETERMINING THE FLASH POINT OF A WASTE IS TO REVIEW THE MATERIAL SAFETY DATA SHEET, WHICH CAN BE OBTAINED FROM THE MANUFACTURER OR DISTRIBUTOR OF THE MATERIAL. LACQUER THINNER IS AN EXAMPLE OF A COMMONLY USED SOLVENT WHICH WOULD BE CONSIDERED AS IGNITABLE HAZARDOUS WASTE.

Violation Status: No violations found

FINDS:

Other Pertinent Environmental Activity Identified at Site

Registry ID: 110002912910

RCRAInfo is a national information system that supports the Resource Conservation and Recovery Act (RCRA) program through the tracking of events and activities related to facilities that generate, transport, and treat, store, or dispose of hazardous waste. RCRAInfo allows RCRA program staff to track the notification, permit, compliance, and corrective action activities required under RCRA.

U79
WSW
 < 1/8
 0.078 mi.
 410 ft.

ACE AUTO REPAIR AND TIRE CENTER
2560 SAN RAMON VALLEY BLVD
SAN RAMON, CA 94583

HAZNET S102262700
CONTRA COSTA CO. SITE LIST N/A

Site 2 of 2 in cluster U

Relative:
Higher

HAZNET:
 Gepaid: CAL000259552
 Contact: MR GEORGE CHAVEZ, OWNER
 Telephone: 9257431552
 Facility Addr2: Not reported
 Mailing Name: Not reported
 Mailing Address: 2560 SAN RAMON VALLEY BLVD
 Mailing City,St,Zip: SAN RAMON, CA 945831209
 Gen County: Contra Costa
 TSD EPA ID: CA0000084517
 TSD County: Contra Costa
 Waste Category: Aqueous solution with less than 10% total organic residues
 Disposal Method: Transfer Station
 Tons: 0.02
 Facility County: 7

Actual:
500 ft.

Map ID
Direction
Distance
Elevation

MAP FINDINGS

Site

Database(s)

EDR ID Number
EPA ID Number

ACE AUTO REPAIR AND TIRE CENTER (Continued)

S102262700

CONTRA COSTA CO. SITE LIST:

Region: CONTRA COSTA
Facility ID: 772268
Tier: Not reported
Program Status: HWG, Hmmp
Generator Fee Item: No
Inactive Date: Not reported

80
SW
< 1/8
0.080 mi.
425 ft.

WINDMILL FARMS
2255 SAN RAMON VALLEY BLVD
SAN RAMON, CA

CONTRA COSTA CO. SITE LIST **S108935447**
N/A

Relative:
Higher

CONTRA COSTA CO. SITE LIST:

Region: CONTRA COSTA
Facility ID: 773782
Tier: Not reported
Program Status: Hmmp
Generator Fee Item: No
Inactive Date: Not reported

Actual:
483 ft.

V81
West
< 1/8
0.081 mi.
428 ft.

ACE AUTO REPAIR AND TIRE CENTER
2241 SAN RAMON VALLEY BLVD
SAN RAMON, CA 94583

FINDS **1001217397**
CONTRA COSTA CO. SITE LIST **CAR000033563**
RCRA-NonGen

Site 1 of 2 in cluster V

Relative:
Higher

FINDS:
Other Pertinent Environmental Activity Identified at Site

Actual:
484 ft.

Registry ID: 110002919913

RCRAInfo is a national information system that supports the Resource Conservation and Recovery Act (RCRA) program through the tracking of events and activities related to facilities that generate, transport, and treat, store, or dispose of hazardous waste. RCRAInfo allows RCRA program staff to track the notification, permit, compliance, and corrective action activities required under RCRA.

CONTRA COSTA CO. SITE LIST:

Region: CONTRA COSTA
Facility ID: 772212
Tier: Not reported
Program Status: Not reported
Generator Fee Item: Yes
Inactive Date: 1/6/2003

RCRA-NonGen:

Date form received by agency: 09/26/2002
Facility name: ACE AUTO REPAIR AND TIRE CENTER
Facility address: 2241 SAN RAMON VALLEY BLVD
SAN RAMON, CA 945831209
EPA ID: CAR000033563

Map ID
Direction
Distance
Elevation

MAP FINDINGS

Site

Database(s)

EDR ID Number
EPA ID Number

ACE AUTO REPAIR AND TIRE CENTER (Continued)

1001217397

Contact: GEORGE CHAVEZ
Contact address: 2560 SAN RAMON VALLEY BLVD
SAN RAMON, CA 94583
Contact country: US
Contact telephone: (925) 743-1552
Contact email: Not reported
EPA Region: 09
Classification: Non-Generator
Description: Handler: Non-Generators do not presently generate hazardous waste

Owner/Operator Summary:

Owner/operator name: GEORGE CHAVEZ
Owner/operator address: 69 SHAW PL
SAN RAMON, CA 94583
Owner/operator country: Not reported
Owner/operator telephone: (510) 556-9577
Legal status: Private
Owner/Operator Type: Owner
Owner/Op start date: Not reported
Owner/Op end date: Not reported

Handler Activities Summary:

U.S. importer of hazardous waste: Unknown
Mixed waste (haz. and radioactive): Unknown
Recycler of hazardous waste: No
Transporter of hazardous waste: No
Treater, storer or disposer of HW: No
Underground injection activity: No
On-site burner exemption: Unknown
Furnace exemption: Unknown
Used oil fuel burner: No
Used oil processor: No
User oil refiner: No
Used oil fuel marketer to burner: No
Used oil Specification marketer: No
Used oil transfer facility: No
Used oil transporter: No
Off-site waste receiver: Commercial status unknown

Hazardous Waste Summary:

Waste code: D000
Waste name: Not Defined

Waste code: D001
Waste name: IGNITABLE HAZARDOUS WASTES ARE THOSE WASTES WHICH HAVE A FLASHPOINT OF LESS THAN 140 DEGREES FAHRENHEIT AS DETERMINED BY A PENSKEY-MARTENS CLOSED CUP FLASH POINT TESTER. ANOTHER METHOD OF DETERMINING THE FLASH POINT OF A WASTE IS TO REVIEW THE MATERIAL SAFETY DATA SHEET, WHICH CAN BE OBTAINED FROM THE MANUFACTURER OR DISTRIBUTOR OF THE MATERIAL. LACQUER THINNER IS AN EXAMPLE OF A COMMONLY USED SOLVENT WHICH WOULD BE CONSIDERED AS IGNITABLE HAZARDOUS WASTE.

Waste code: D002
Waste name: A WASTE WHICH HAS A PH OF LESS THAN 2 OR GREATER THAN 12.5 IS CONSIDERED TO BE A CORROSIVE HAZARDOUS WASTE. SODIUM HYDROXIDE, A CAUSTIC SOLUTION WITH A HIGH PH, IS OFTEN USED BY INDUSTRIES TO CLEAN

Map ID
 Direction
 Distance
 Elevation

MAP FINDINGS

Site

Database(s)

EDR ID Number
 EPA ID Number

ACE AUTO REPAIR AND TIRE CENTER (Continued)

1001217397

OR DEGREASE PARTS. HYDROCHLORIC ACID, A SOLUTION WITH A LOW PH, IS USED BY MANY INDUSTRIES TO CLEAN METAL PARTS PRIOR TO PAINTING. WHEN THESE CAUSTIC OR ACID SOLUTIONS BECOME CONTAMINATED AND MUST BE DISPOSED, THE WASTE WOULD BE A CORROSIVE HAZARDOUS WASTE.

Waste code: D008
 Waste name: LEAD

Violation Status: No violations found

V82
West
< 1/8
0.087 mi.
460 ft.

SAN RAMON BOAT CENTER
2250 SAN RAMON VALLEY BLVD
SAN RAMON, CA

CONTRA COSTA CO. SITE LIST **S102262692**
N/A

Site 2 of 2 in cluster V

Relative:
Higher

CONTRA COSTA CO. SITE LIST:
 Region: CONTRA COSTA
 Facility ID: 707517
 Tier: Not reported
 Program Status: HWG, Hmmp
 Generator Fee Item: No
 Inactive Date: Not reported

Actual:
484 ft.

83
WNW
< 1/8
0.096 mi.
508 ft.

MORGAN'S MASONRY SUPPLY
2233 SAN RAMON VALLEY BLVD
SAN RAMON, CA 94583

LUST **S101294242**
HIST CORTESE **N/A**

Relative:
Higher

LUST:
 Region: STATE
 Global Id: T0601300450
 Latitude: 37.777283
 Longitude: -121.976722
 Case Type: LUST Cleanup Site
 Status: Completed - Case Closed
 Status Date: 1997-03-24 00:00:00
 Lead Agency: SAN FRANCISCO BAY RWQCB (REGION 2)
 Case Worker: Not reported
 Local Agency: CONTRA COSTA COUNTY
 RB Case Number: 07-0488
 LOC Case Number: 71041
 File Location: Not reported
 Potential Media Affect: Other Groundwater (uses other than drinking water)
 Potential Contaminats of Concern: Gasoline
 Site History: Not reported

Actual:
485 ft.

LUST:
 Region: 2
 Facility Id: 07-0488
 Facility Status: Case Closed
 Case Number: 71041
 How Discovered: Tank Closure
 Leak Cause: UNK
 Leak Source: Tank
 Date Leak Confirmed: 5/2/1994

Map ID
Direction
Distance
Elevation

MAP FINDINGS

Site

Database(s)

EDR ID Number
EPA ID Number

MORGAN'S MASONRY SUPPLY (Continued)

S101294242

Oversight Program: LUST
Prelim. Site Assessment Workplan Submitted: Not reported
Preliminary Site Assessment Began: Not reported
Pollution Characterization Began: Not reported
Pollution Remediation Plan Submitted: Not reported
Date Remediation Action Underway: Not reported
Date Post Remedial Action Monitoring Began: Not reported

CORTESE:

Region: CORTESE
Facility County Code: 7
Reg By: LTNKA
Reg Id: 07-0488

W84
WSW
< 1/8
0.100 mi.
530 ft.

SAFEWAY INC #982
2505 SAN RAMON VALLEY BLVD
SAN RAMON, CA 94583

HAZNET S105670091
CHMIRS N/A
SWRCY

Site 1 of 2 in cluster W

Relative:
Higher

HAZNET:

Gepaid: CAL000233848
Contact: SHARON PLOUFFE
Telephone: 9252265097
Facility Addr2: Not reported
Mailing Name: Not reported
Mailing Address: 4410 ROSEWOOD DR
Mailing City,St,Zip: PLEASANTON, CA 94588
Gen County: Contra Costa
TSD EPA ID: TXD077603371
TSD County: 99
Waste Category: Photochemicals/photoprocessing waste
Disposal Method: H06
Tons: 0.06
Facility County: 7

Actual:
496 ft.

Gepaid: CAL000233848
Contact: SHARON PLOUFFE
Telephone: 9252265097
Facility Addr2: Not reported
Mailing Name: Not reported
Mailing Address: 4410 ROSEWOOD DR
Mailing City,St,Zip: PLEASANTON, CA 94588
Gen County: Contra Costa
TSD EPA ID: WAD991281767
TSD County: 99
Waste Category: Liquids with pH <UN-> 2
Disposal Method: H111
Tons: 0.04
Facility County: Contra Costa

Gepaid: CAL000233848
Contact: SHARON PLOUFFE
Telephone: 9252265097
Facility Addr2: Not reported
Mailing Name: Not reported
Mailing Address: 4410 ROSEWOOD DR

Map ID
Direction
Distance
Elevation

MAP FINDINGS

Site

Database(s)

EDR ID Number
EPA ID Number

SAFeway INC #982 (Continued)

S105670091

Mailing City,St,Zip: PLEASANTON, CA 94588
Gen County: Contra Costa
TSD EPA ID: KYD053348108
TSD County: Contra Costa
Waste Category: Photochemicals/photoprocessing waste
Disposal Method: Not reported
Tons: 0.12
Facility County: 7

Gepaid: CAL000233848
Contact: SHARON PLOUFFE
Telephone: 9252265097
Facility Addr2: Not reported
Mailing Name: Not reported
Mailing Address: 4410 ROSEWOOD DR
Mailing City,St,Zip: PLEASANTON, CA 94588
Gen County: Contra Costa
TSD EPA ID: KYD053348108
TSD County: 99
Waste Category: Photochemicals/photoprocessing waste
Disposal Method: Not reported
Tons: 0.15
Facility County: Not reported

[Click this hyperlink](#) while viewing on your computer to access
-1 additional CA_HAZNET: record(s) in the EDR Site Report.

CHMIRS:

OES Incident Number: 01-7130
OES notification: 12/9/200105:38:18 PM
OES Date: Not reported
OES Time: Not reported
Incident Date: Not reported
Date Completed: Not reported
Property Use: Not reported
Agency Id Number: Not reported
Agency Incident Number: Not reported
Time Notified: Not reported
Time Completed: Not reported
Surrounding Area: Not reported
Estimated Temperature: Not reported
Property Management: Not reported
Special Studies 1: Not reported
Special Studies 2: Not reported
Special Studies 3: Not reported
Special Studies 4: Not reported
Special Studies 5: Not reported
Special Studies 6: Not reported
More Than Two Substances Involved?: Not reported
Resp Agncy Personel # Of Decontaminated: Not reported
Responding Agency Personel # Of Injuries: Not reported
Responding Agency Personel # Of Fatalities: Not reported
Others Number Of Decontaminated: Not reported
Others Number Of Injuries: Not reported
Others Number Of Fatalities: Not reported
Vehicle Make/year: Not reported
Vehicle License Number: Not reported

Map ID
Direction
Distance
Elevation

MAP FINDINGS

Site

Database(s)

EDR ID Number
EPA ID Number

SAFEWAY INC #982 (Continued)

S105670091

Vehicle State: Not reported
Vehicle Id Number: Not reported
CA/DOT/PUC/ICC Number: Not reported
Company Name: Not reported
Reporting Officer Name/ID: Not reported
Report Date: Not reported
Comments: Not reported
Facility Telephone: Not reported
Waterway Involved: Yes
Waterway: Storm Drain
Spill Site: Not reported
Cleanup By: Unknown
Containment: Not reported
What Happened: Not reported
Type: Not reported
Measure: Not reported
Other: Not reported
Date/Time: Not reported
Year: 2001
Agency: San Ramon Valley FD
Incident Date: 12/9/2001 12:00:00 AM
Admin Agency: Contra Costa County Health Services Dept.
Amount: Not reported
Contained: Yes
Site Type: Merchant/Business
E Date: Not reported
Substance: Milk;;;
Quantity Released: Not reported
BBLs: 0
Cups: 0
CUFT: 0
Gallons: 10
Grams: 0
Pounds: 0
Liters: 0
Ounces: 0
Pints: 0
Quarts: 0
Sheen: 0
Tons: 0
Unknown: 0.000000
Description: Not reported
Evacuations: 0
Number of Injuries: 0
Number of Fatalities: 0
Description: A pallet of milk cartons fell off the back of a truck and broke open.
The storm drain does lead to a nearby creek.

SWRCY:

Certification Status: O
Facility Phone Number: (909) 796-2210
Date facility became certified: 9/3/1987
Date facility began operating: 3/31/1988
Date facility ceased operating: Still operating
Whether The Facility Is Grandfathered: Not reported
Convenience Zone Where Facility Located: 222
Convenience Zone Where Facility Located 2: 223

Map ID
Direction
Distance
Elevation

MAP FINDINGS

Site

Database(s)

EDR ID Number
EPA ID Number

SAFeway INC #982 (Continued)

S105670091

Convenience Zone Where Facility Located 3: Not Accepted
Convenience Zone Where Facility Located 4: Not Accepted
Convenience Zone Where Facility Located 5: Not Accepted
Convenience Zone Where Facility Located 6: Not Accepted
Convenience Zone Where Facility Located 7: Not Accepted
Aluminum Beverage Containers Redeemed: AL
Glass Beverage Containers Redeemed: GL
Plastic Beverage Containers Redeemed: PL
Other metal beverage containers redeemed: OB
Refillable Beverage Containers Redeemed: Not reported

W85
WSW
< 1/8
0.100 mi.
530 ft.

SAFeway, INC #982
2505 SAN RAMON VALLEY BLVD
SAN RAMON, CA

CONTRA COSTA CO. SITE LIST

S108407511
N/A

Site 2 of 2 in cluster W

Relative:
Higher

CONTRA COSTA CO. SITE LIST:
Region: CONTRA COSTA
Facility ID: 773720
Tier: Not reported
Program Status: HWG
Generator Fee Item: No
Inactive Date: Not reported

Actual:
496 ft.

86
WSW
< 1/8
0.103 mi.
545 ft.

FINEST HOUR PHOTO
2432 SAN RAMON VALLEY BLVD
SAN RAMON, CA 94583

RCRA-SQG 1000905365
FINDS CA0000556746
HAZNET

Relative:
Higher

RCRA-SQG:
Date form received by agency: 08/03/1994
Facility name: FINEST HOUR PHOTO
Facility address: 2432 SAN RAMON VALLEY BLVD
SAN RAMON, CA 94583
EPA ID: CA0000556746
Mailing address: SAN RAMON VALLEY BLVD
SAN RAMON, CA 94583
Contact: WALTER HARRIS
Contact address: 2432 SAN RAMON VALLEY BLVD
SAN RAMON, CA 94583
Contact country: US
Contact telephone: (510) 831-3477
Contact email: Not reported
EPA Region: 09
Classification: Small Small Quantity Generator
Description: Handler: generates more than 100 and less than 1000 kg of hazardous waste during any calendar month and accumulates less than 6000 kg of hazardous waste at any time; or generates 100 kg or less of hazardous waste during any calendar month, and accumulates more than 1000 kg of hazardous waste at any time

Actual:
493 ft.

Owner/Operator Summary:
Owner/operator name: WALTER HARRIS
Owner/operator address: 2432 SAN RAMON VALLEY BLVD

Map ID
Direction
Distance
Elevation

MAP FINDINGS

Site

Database(s)

EDR ID Number
EPA ID Number

FINEST HOUR PHOTO (Continued)

1000905365

SAN RAMON, CA 94583
Owner/operator country: Not reported
Owner/operator telephone: (510) 831-3477
Legal status: Private
Owner/Operator Type: Owner
Owner/Op start date: Not reported
Owner/Op end date: Not reported

Handler Activities Summary:

U.S. importer of hazardous waste: Unknown
Mixed waste (haz. and radioactive): Unknown
Recycler of hazardous waste: No
Transporter of hazardous waste: No
Treater, storer or disposer of HW: No
Underground injection activity: No
On-site burner exemption: Unknown
Furnace exemption: Unknown
Used oil fuel burner: No
Used oil processor: No
User oil refiner: No
Used oil fuel marketer to burner: No
Used oil Specification marketer: No
Used oil transfer facility: No
Used oil transporter: No
Off-site waste receiver: Commercial status unknown

Violation Status: No violations found

FINDS:

Other Pertinent Environmental Activity Identified at Site

Registry ID: 110002618971

RCRAInfo is a national information system that supports the Resource Conservation and Recovery Act (RCRA) program through the tracking of events and activities related to facilities that generate, transport, and treat, store, or dispose of hazardous waste. RCRAInfo allows RCRA program staff to track the notification, permit, compliance, and corrective action activities required under RCRA.

HAZNET:

Gepaid: CA0000556746
Contact: WALTER HARRIS
Telephone: 5108313477
Facility Addr2: Not reported
Mailing Name: Not reported
Mailing Address: 2432 SAN RAMON VALLEY BLVD
Mailing City,St,Zip: SAN RAMON, CA 945831602
Gen County: 7
TSD EPA ID: CAL000121946
TSD County: Marin
Waste Category: Photochemicals/photoprocessing waste
Disposal Method: Recycler
Tons: .4378
Facility County: 7

Map ID
Direction
Distance
Elevation

MAP FINDINGS

Site

Database(s)

EDR ID Number
EPA ID Number

FINEST HOUR PHOTO (Continued)

1000905365

Gepaid: CA0000556746
Contact: WALTER HARRIS
Telephone: 5108313477
Facility Addr2: Not reported
Mailing Name: Not reported
Mailing Address: 2432 SAN RAMON VALLEY BLVD
Mailing City,St,Zip: SAN RAMON, CA 945831602
Gen County: 7
TSD EPA ID: CAD981161367
TSD County: Marin
Waste Category: Photochemicals/photoprocessing waste
Disposal Method: Recycler
Tons: 1.5012
Facility County: 7

Gepaid: CA0000556746
Contact: WALTER HARRIS
Telephone: 5108313477
Facility Addr2: Not reported
Mailing Name: Not reported
Mailing Address: 2432 SAN RAMON VALLEY BLVD
Mailing City,St,Zip: SAN RAMON, CA 945831602
Gen County: 7
TSD EPA ID: CAL000121946
TSD County: Marin
Waste Category: Photochemicals/photoprocessing waste
Disposal Method: Recycler
Tons: .5004
Facility County: 7

Gepaid: CA0000556746
Contact: WALTER HARRIS
Telephone: 5108313477
Facility Addr2: Not reported
Mailing Name: Not reported
Mailing Address: 2432 SAN RAMON VALLEY BLVD
Mailing City,St,Zip: SAN RAMON, CA 945831602
Gen County: 7
TSD EPA ID: CAL000121946
TSD County: Marin
Waste Category: Photochemicals/photoprocessing waste
Disposal Method: Recycler
Tons: 2.2058
Facility County: 7

Gepaid: CA0000556746
Contact: WALTER HARRIS
Telephone: 5108313477
Facility Addr2: Not reported
Mailing Name: Not reported
Mailing Address: 2432 SAN RAMON VALLEY BLVD
Mailing City,St,Zip: SAN RAMON, CA 945831602
Gen County: 7
TSD EPA ID: CAL000121946
TSD County: Marin
Waste Category: Photochemicals/photoprocessing waste
Disposal Method: Recycler

Map ID
Direction
Distance
Elevation

MAP FINDINGS

Site

Database(s)

EDR ID Number
EPA ID Number

FINEST HOUR PHOTO (Continued)

1000905365

Tons: .2502
Facility County: 7

[Click this hyperlink](#) while viewing on your computer to access additional CA_HAZNET: detail in the EDR Site Report.

X87
SSE
< 1/8
0.113 mi.
599 ft.

PACIFIC BELL
2600 CAMINO RAMON RM 2E050
SAN RAMON, CA 94583

Site 1 of 3 in cluster X

Relative:
Lower

RCRA-SQG 1000250738
FINDS CAD982374217
HAZNET
CHMIRS
HIST UST
EMI
NPDES
SWEEPS UST

Actual:
465 ft.

RCRA-SQG:
Date form received by agency: 05/24/1993
Facility name: PACIFIC BELL
Facility address: 2600 CAMINO RAMON RM 2E050
SAN RAMON, CA 94583
EPA ID: CAD982374217
Contact: ALAN BELLISTON
Contact address: 2600 CAMINO RAMON RM 2E050
SAN RAMON, CA 94583
Contact country: US
Contact telephone: (510) 823-0632
Contact email: Not reported
EPA Region: 09
Land type: Private
Classification: Small Small Quantity Generator
Description: Handler: generates more than 100 and less than 1000 kg of hazardous waste during any calendar month and accumulates less than 6000 kg of hazardous waste at any time; or generates 100 kg or less of hazardous waste during any calendar month, and accumulates more than 1000 kg of hazardous waste at any time

Owner/Operator Summary:
Owner/operator name: PACIFIC TELESIS
Owner/operator address: 140 NEW MONTGOMERY
SAN FRANCISCO, CA 94105
Owner/operator country: Not reported
Owner/operator telephone: (415) 542-9000
Legal status: Private
Owner/Operator Type: Owner
Owner/Op start date: Not reported
Owner/Op end date: Not reported

Owner/operator name: NOT REQUIRED
Owner/operator address: NOT REQUIRED
NOT REQUIRED, ME 99999
Owner/operator country: Not reported
Owner/operator telephone: (415) 555-1212
Legal status: Private
Owner/Operator Type: Operator
Owner/Op start date: Not reported
Owner/Op end date: Not reported

Map ID
Direction
Distance
Elevation

MAP FINDINGS

Site

Database(s)

EDR ID Number
EPA ID Number

PACIFIC BELL (Continued)

1000250738

Handler Activities Summary:

U.S. importer of hazardous waste: Unknown
Mixed waste (haz. and radioactive): Unknown
Recycler of hazardous waste: No
Transporter of hazardous waste: Yes
Treater, storer or disposer of HW: No
Underground injection activity: No
On-site burner exemption: Unknown
Furnace exemption: Unknown
Used oil fuel burner: No
Used oil processor: No
User oil refiner: No
Used oil fuel marketer to burner: No
Used oil Specification marketer: No
Used oil transfer facility: No
Used oil transporter: No
Off-site waste receiver: Commercial status unknown

Violation Status: No violations found

Evaluation Action Summary:

Evaluation date: 12/22/1995
Evaluation: COMPLIANCE EVALUATION INSPECTION ON-SITE
Area of violation: Not reported
Date achieved compliance: Not reported
Evaluation lead agency: State

FINDS:

Other Pertinent Environmental Activity Identified at Site

Registry ID: 110002803510

California - Hazardous Waste Tracking System - Datamart

The NEI (National Emissions Inventory) database contains information on stationary and mobile sources that emit criteria air pollutants and their precursors, as well as hazardous air pollutants (HAPs).

RCRAInfo is a national information system that supports the Resource Conservation and Recovery Act (RCRA) program through the tracking of events and activities related to facilities that generate, transport, and treat, store, or dispose of hazardous waste. RCRAInfo allows RCRA program staff to track the notification, permit, compliance, and corrective action activities required under RCRA.

HAZNET:

Gepaid: CAD982374217
Contact: PACIFIC BELL
Telephone: 9258236161
Facility Addr2: Not reported
Mailing Name: Not reported
Mailing Address: PO BOX 5095 RM 3E000
Mailing City,St,Zip: SAN RAMON, CA 945830995
Gen County: 7
TSD EPA ID: CAD982524613

Map ID
Direction
Distance
Elevation

MAP FINDINGS

Site

Database(s)

EDR ID Number
EPA ID Number

PACIFIC BELL (Continued)

1000250738

TSD County: Orange
Waste Category: Photochemicals/photoprocessing waste
Disposal Method: Recycler
Tons: .5629
Facility County: 7

Gepaid: CAD982374217
Contact: PACIFIC BELL
Telephone: 9258236161
Facility Addr2: Not reported
Mailing Name: Not reported
Mailing Address: PO BOX 5095 RM 3E000
Mailing City,St,Zip: SAN RAMON, CA 945830995
Gen County: 7
TSD EPA ID: CAD070148432
TSD County: 1
Waste Category: Photochemicals/photoprocessing waste
Disposal Method: Treatment, Incineration
Tons: .5421
Facility County: 7

Gepaid: CAD982374217
Contact: PACIFIC BELL
Telephone: 9258236161
Facility Addr2: Not reported
Mailing Name: Not reported
Mailing Address: PO BOX 5095 RM 3E000
Mailing City,St,Zip: SAN RAMON, CA 945830995
Gen County: 7
TSD EPA ID: CAD070148432
TSD County: 1
Waste Category: Photochemicals/photoprocessing waste
Disposal Method: Transfer Station
Tons: .1251
Facility County: 7

Gepaid: CAD982374217
Contact: PACIFIC BELL
Telephone: 9258236161
Facility Addr2: Not reported
Mailing Name: Not reported
Mailing Address: PO BOX 5095 RM 3E000
Mailing City,St,Zip: SAN RAMON, CA 945830995
Gen County: 7
TSD EPA ID: CAT000613976
TSD County: Orange
Waste Category: Photochemicals/photoprocessing waste
Disposal Method: Recycler
Tons: .2502
Facility County: 7

Gepaid: CAD982374217
Contact: PACIFIC BELL
Telephone: 9258236161
Facility Addr2: Not reported
Mailing Name: Not reported
Mailing Address: PO BOX 5095 RM 3E000

Map ID
Direction
Distance
Elevation

MAP FINDINGS

Site

Database(s)

EDR ID Number
EPA ID Number

PACIFIC BELL (Continued)

1000250738

Mailing City,St,Zip: SAN RAMON, CA 945830995
Gen County: 7
TSD EPA ID: CAT080031628
TSD County: Kern
Waste Category: Waste oil and mixed oil
Disposal Method: Recycler
Tons: 3.5445
Facility County: 7

[Click this hyperlink](#) while viewing on your computer to access 37 additional CA_HAZNET: record(s) in the EDR Site Report.

CHMIRS:

OES Incident Number: 01-4614
OES notification: 8/13/200111:59:34 AM
OES Date: Not reported
OES Time: Not reported
Incident Date: Not reported
Date Completed: Not reported
Property Use: Not reported
Agency Id Number: Not reported
Agency Incident Number: Not reported
Time Notified: Not reported
Time Completed: Not reported
Surrounding Area: Not reported
Estimated Temperature: Not reported
Property Management: Not reported
Special Studies 1: Not reported
Special Studies 2: Not reported
Special Studies 3: Not reported
Special Studies 4: Not reported
Special Studies 5: Not reported
Special Studies 6: Not reported
More Than Two Substances Involved?: Not reported
Resp Agncy Personel # Of Decontaminated: Not reported
Responding Agency Personel # Of Injuries: Not reported
Responding Agency Personel # Of Fatalities: Not reported
Others Number Of Decontaminated: Not reported
Others Number Of Injuries: Not reported
Others Number Of Fatalities: Not reported
Vehicle Make/year: Not reported
Vehicle License Number: Not reported
Vehicle State: Not reported
Vehicle Id Number: Not reported
CA/DOT/PUC/ICC Number: Not reported
Company Name: Not reported
Reporting Officer Name/ID: Not reported
Report Date: Not reported
Comments: Not reported
Facility Telephone: Not reported
Waterway Involved: No
Waterway: Not reported
Spill Site: Not reported
Cleanup By: Unknown
Containment: Not reported
What Happened: Not reported
Type: Not reported

Map ID
Direction
Distance
Elevation

MAP FINDINGS

Site

Database(s)

EDR ID Number
EPA ID Number

PACIFIC BELL (Continued)

1000250738

Measure: Not reported
Other: Not reported
Date/Time: Not reported
Year: 2001
Agency: San Ramon Valley FD
Incident Date: 8/13/200112:00:00 AM
Admin Agency: Contra Costa County Health Services Dept.
Amount: Not reported
Contained: Yes
Site Type: Merchant/Business
E Date: Not reported
Substance: gasoline odor
Quantity Released: Not reported
BBLs: 0
Cups: 0
CUFT: 0
Gallons: 0
Grams: 0
Pounds: 0
Liters: 0
Ounces: 0
Pints: 0
Quarts: 0
Sheen: 0
Tons: 0
Unknown: unk
Description: Not reported
Evacuations: 0
Number of Injuries: 7
Number of Fatalities: 0
Description: 7 employees at the Pacific Bell Office complained of light headedness, nauseous for a gasoline type smell. They are being examined at scene - unknown if they will be transported to a medical facility for further evaluations. An unknown number of employees have been evacuated. She will call back with the number of evacuees. There is an underground gasoline storage tank being removed near the building.

HIST UST:

Region: STATE
Facility ID: 00000067829
Facility Type: Other
Other Type: SIC 4800
Total Tanks: 0002
Contact Name: Not reported
Telephone: 4158239821
Owner Name: PACIFIC BELL-ENVIRONMENTAL MAN
Owner Address: 2600 CAMINO RAMON, ROOM 2E050
Owner City,St,Zip: SAN RAMON, CA 94583

Tank Num: 001
Container Num: D85 10K
Year Installed: 1985
Tank Capacity: 00010000
Tank Used for: WASTE
Type of Fuel: 4
Tank Construction: /4 2 inches

Map ID
Direction
Distance
Elevation

MAP FINDINGS

Site

Database(s)

EDR ID Number
EPA ID Number

PACIFIC BELL (Continued)

1000250738

Leak Detection: Sensor Instrument

Tank Num: 002
Container Num: G-85-11K
Year Installed: 1985
Tank Capacity: 00011763
Tank Used for: PRODUCT
Type of Fuel: UNLEADED
Tank Construction: 1/4 inches
Leak Detection: Sensor Instrument

EMI:

Year: 2002
County Code: 7
Air Basin: SF
Facility ID: 10477
Air District Name: BA
SIC Code: 4813
Air District Name: BAY AREA AQMD
Community Health Air Pollution Info System: Not reported
Consolidated Emission Reporting Rule: Not reported
Total Organic Hydrocarbon Gases Tons/Yr: 0
Reactive Organic Gases Tons/Yr: 0
Carbon Monoxide Emissions Tons/Yr: 0
NOX - Oxides of Nitrogen Tons/Yr: 1
SOX - Oxides of Sulphur Tons/Yr: 0
Particulate Matter Tons/Yr: 0
Part. Matter 10 Micrometers & Smllr Tons/Yr: 0

Year: 2003
County Code: 7
Air Basin: SF
Facility ID: 10477
Air District Name: BA
SIC Code: 4813
Air District Name: BAY AREA AQMD
Community Health Air Pollution Info System: Not reported
Consolidated Emission Reporting Rule: Not reported
Total Organic Hydrocarbon Gases Tons/Yr: 0
Reactive Organic Gases Tons/Yr: 0
Carbon Monoxide Emissions Tons/Yr: 0
NOX - Oxides of Nitrogen Tons/Yr: 1
SOX - Oxides of Sulphur Tons/Yr: 0
Particulate Matter Tons/Yr: 0
Part. Matter 10 Micrometers & Smllr Tons/Yr: 0

Year: 2004
County Code: 7
Air Basin: SF
Facility ID: 10477
Air District Name: BA
SIC Code: 4813
Air District Name: BAY AREA AQMD
Community Health Air Pollution Info System: Not reported
Consolidated Emission Reporting Rule: Not reported
Total Organic Hydrocarbon Gases Tons/Yr: 0.089
Reactive Organic Gases Tons/Yr: 0.0744663

Map ID
Direction
Distance
Elevation

MAP FINDINGS

Site

Database(s)

EDR ID Number
EPA ID Number

PACIFIC BELL (Continued)

1000250738

Carbon Monoxide Emissions Tons/Yr: 0.245
NOX - Oxides of Nitrogen Tons/Yr: 1.13
SOX - Oxides of Sulphur Tons/Yr: 0.017
Particulate Matter Tons/Yr: 0.081
Part. Matter 10 Micrometers & Smlr Tons/Yr: 0.079056

Year: 2005
County Code: 7
Air Basin: SF
Facility ID: 10477
Air District Name: BA
SIC Code: 4813
Air District Name: BAY AREA AQMD
Community Health Air Pollution Info System: Not reported
Consolidated Emission Reporting Rule: Not reported
Total Organic Hydrocarbon Gases Tons/Yr: .047
Reactive Organic Gases Tons/Yr: .0393249
Carbon Monoxide Emissions Tons/Yr: .128
NOX - Oxides of Nitrogen Tons/Yr: .589
SOX - Oxides of Sulphur Tons/Yr: .007
Particulate Matter Tons/Yr: .042
Part. Matter 10 Micrometers & Smlr Tons/Yr: .040992

Year: 2006
County Code: 7
Air Basin: SF
Facility ID: 10477
Air District Name: BA
SIC Code: 4813
Air District Name: BAY AREA AQMD
Community Health Air Pollution Info System: Not reported
Consolidated Emission Reporting Rule: Not reported
Total Organic Hydrocarbon Gases Tons/Yr: .03
Reactive Organic Gases Tons/Yr: .025101
Carbon Monoxide Emissions Tons/Yr: .083
NOX - Oxides of Nitrogen Tons/Yr: .379
SOX - Oxides of Sulphur Tons/Yr: .006
Particulate Matter Tons/Yr: .026
Part. Matter 10 Micrometers & Smlr Tons/Yr: .025376

NPDES:

Npdes Number: CAG990002
Facility Status: Active
Agency Id: 464387
Region: 2
Regulatory Measure Id: 184911
Order No: Not reported
Order No Of General Order: 1996-0012-DWQ
Regulatory Measure Type: Enrollee
Place Id: 247141
WDID: 2000U000035
Program Type: NPDES
Adoption Date Of Regulatory Measure: 7/19/2006
Effective Date Of Regulatory Measure: 11/26/2006
Expiration Date Of Regulatory Measure: Not reported
Termination Date Of Regulatory Measure: Not reported
Discharge Name: Pacific Bell Telephone Co AT&T Co

Map ID
Direction
Distance
Elevation

MAP FINDINGS

Site

Database(s)

EDR ID Number
EPA ID Number

PACIFIC BELL (Continued)

1000250738

Discharge Address:	2600 CAMINO RAMON
Discharge Address2:	ROOM 3E000
Discharge City:	SAN RAMON
Discharge State:	CA
Discharge Zip:	94583
Npdes Number:	CAG990002
Facility Status:	Active
Agency Id:	464387
Region:	2
Regulatory Measure Id:	184911
Order No:	Not reported
Order No Of General Order:	2001-0011-DWQ
Regulatory Measure Type:	Enrollee
Place Id:	247141
WDID:	2000U000035
Program Type:	NPDES
Adoption Date Of Regulatory Measure:	7/19/2006
Effective Date Of Regulatory Measure:	11/26/2006
Expiration Date Of Regulatory Measure:	Not reported
Termination Date Of Regulatory Measure:	Not reported
Discharge Name:	Pacific Bell Telephone Co AT&T Co
Discharge Address:	2600 CAMINO RAMON
Discharge Address2:	ROOM 3E000
Discharge City:	SAN RAMON
Discharge State:	CA
Discharge Zip:	94583
Npdes Number:	CAG990002
Facility Status:	Active
Agency Id:	40099
Region:	3
Regulatory Measure Id:	186603
Order No:	Not reported
Order No Of General Order:	1996-0012-DWQ
Regulatory Measure Type:	Enrollee
Place Id:	255824
WDID:	3000U000036
Program Type:	NPDES
Adoption Date Of Regulatory Measure:	1/1/2007
Effective Date Of Regulatory Measure:	1/1/2007
Expiration Date Of Regulatory Measure:	7/19/2011
Termination Date Of Regulatory Measure:	Not reported
Discharge Name:	SBC
Discharge Address:	2600 CAMINO RAMON, RM 3E000
Discharge Address2:	Not reported
Discharge City:	SAN RAMON
Discharge State:	CA
Discharge Zip:	94583
Npdes Number:	CAG990002
Facility Status:	Active
Agency Id:	40099
Region:	3
Regulatory Measure Id:	186603
Order No:	Not reported
Order No Of General Order:	2001-0011-DWQ

Map ID
Direction
Distance
Elevation

MAP FINDINGS

Site

Database(s)

EDR ID Number
EPA ID Number

PACIFIC BELL (Continued)

1000250738

Regulatory Measure Type: Enrollee
Place Id: 255824
WDID: 3000U000036
Program Type: NPDES
Adoption Date Of Regulatory Measure: 1/1/2007
Effective Date Of Regulatory Measure: 1/1/2007
Expiration Date Of Regulatory Measure: 7/19/2011
Termination Date Of Regulatory Measure: Not reported
Discharge Name: SBC
Discharge Address: 2600 CAMINO RAMON, RM 3E000
Discharge Address2: Not reported
Discharge City: SAN RAMON
Discharge State: CA
Discharge Zip: 94583

SWEEPS UST:

Status: A
Comp Number: 70104
Number: 1
Board Of Equalization: 44-001027
Ref Date: 12-04-91
Act Date: 12-04-91
Created Date: 07-22-88
Tank Status: A
Owner Tank Id: 957
Swrcb Tank Id: 07-000-070104-000001
Actv Date: 12-04-91
Capacity: 12000
Tank Use: M.V. FUEL
Stg: P
Content: DIESEL
Number Of Tanks: 2

Status: A
Comp Number: 70104
Number: 1
Board Of Equalization: 44-001027
Ref Date: 12-04-91
Act Date: 12-04-91
Created Date: 07-22-88
Tank Status: A
Owner Tank Id: 11
Swrcb Tank Id: 07-000-070104-000002
Actv Date: 12-04-91
Capacity: 11681
Tank Use: M.V. FUEL
Stg: P
Content: REG UNLEADED
Number Of Tanks: Not reported

MAP FINDINGS

Map ID
Direction
Distance
Elevation

Site

Database(s)

EDR ID Number
EPA ID Number

X88 **PACIFIC BELL/SAN RAMON W1245** **UST** **U003784294**
SSE **2600 CAMINO RAMON** **CONTRA COSTA CO. SITE LIST** **N/A**
< 1/8 **SAN RAMON, CA 94583**
0.113 mi.
599 ft. **Site 2 of 3 in cluster X**

Relative: UST:
Lower Global ID: 13949
Latitude: 37.76668
Actual: Longitude: -121.95977
465 ft.

CONTRA COSTA CO. SITE LIST:
Region: CONTRA COSTA
Facility ID: 770104
Tier: Not reported
Program Status: HWG, UST, Hmmp, AGT
Generator Fee Item: No
Inactive Date: Not reported

X89 **PACIFIC BELL** **UST** **U003782887**
SSE **2600 CAMION RAMON, RM 2E150** **N/A**
< 1/8 **SAN RAMON, CA 94583**
0.113 mi.
599 ft. **Site 3 of 3 in cluster X**

Relative: UST:
Lower Global ID: 10688
Latitude: 37.76668
Actual: Longitude: -121.95977
465 ft.

Y90 **SAN RAMON ENDOSCOPY CENTER** **CONTRA COSTA CO. SITE LIST** **S105850381**
ESE **5801 NORRIS CANYON RD #220** **N/A**
< 1/8 **SAN RAMON, CA**
0.117 mi.
618 ft. **Site 1 of 2 in cluster Y**

Relative: CONTRA COSTA CO. SITE LIST:
Higher Region: CONTRA COSTA
Facility ID: 773188
Tier: Not reported
Actual: Program Status: Hmmp
Generator Fee Item: No
516 ft. Inactive Date: Not reported

Z91 **BOB'S AUTO TECH** **CONTRA COSTA CO. SITE LIST** **S102262689**
WNW **2210 SAN RAMON VALLEY BLVD** **N/A**
1/8-1/4 **SAN RAMON, CA 94583**
0.128 mi.
677 ft. **Site 1 of 2 in cluster Z**

Relative: CONTRA COSTA CO. SITE LIST:
Higher Region: CONTRA COSTA
Facility ID: 770248
Tier: Not reported
Actual: Program Status: Hmmp
Generator Fee Item: Yes
485 ft.

Map ID
Direction
Distance
Elevation

MAP FINDINGS

Site

Database(s)

EDR ID Number
EPA ID Number

BOB'S AUTO TECH (Continued)

S102262689

Inactive Date: 3/18/2004

Y92
ESE
1/8-1/4
0.134 mi.
708 ft.

SAN RAMON REGIONAL MEDICAL CENTER
6001 NORRIS CANYON RD
SAN RAMON, CA 94583

RCRA-SQG **1000129446**
FINDS **CAD982401234**
HAZNET
UST
CONTRA COSTA CO. SITE LIST
EMI

Site 2 of 2 in cluster Y

Relative:
Higher

RCRA-SQG:

Actual:
513 ft.

Date form received by agency: 12/01/1989
Facility name: SAN RAMON REGIONAL MEDICAL CENTER
Facility address: 6001 NORRIS CANYON RD
SAN RAMON, CA 94583
EPA ID: CAD982401234
Contact: ENVIRONMENTAL MANAGER
Contact address: 6001 NORRIS CANYON RD
SAN RAMON, CA 94583
Contact country: US
Contact telephone: (415) 275-6129
Contact email: Not reported
EPA Region: 09
Classification: Small Small Quantity Generator
Description: Handler: generates more than 100 and less than 1000 kg of hazardous waste during any calendar month and accumulates less than 6000 kg of hazardous waste at any time; or generates 100 kg or less of hazardous waste during any calendar month, and accumulates more than 1000 kg of hazardous waste at any time

Owner/Operator Summary:

Owner/operator name: MR. KLISURATONY
Owner/operator address: NOT REQUIRED
NOT REQUIRED, ME 99999
Owner/operator country: Not reported
Owner/operator telephone: (415) 555-1212
Legal status: Private
Owner/Operator Type: Owner
Owner/Op start date: Not reported
Owner/Op end date: Not reported

Owner/operator name: NOT REQUIRED
Owner/operator address: NOT REQUIRED
NOT REQUIRED, ME 99999
Owner/operator country: Not reported
Owner/operator telephone: (415) 555-1212
Legal status: Private
Owner/Operator Type: Operator
Owner/Op start date: Not reported
Owner/Op end date: Not reported

Handler Activities Summary:

U.S. importer of hazardous waste: Unknown
Mixed waste (haz. and radioactive): Unknown
Recycler of hazardous waste: No
Transporter of hazardous waste: No
Treater, storer or disposer of HW: No
Underground injection activity: No

Map ID
Direction
Distance
Elevation

MAP FINDINGS

Site

Database(s)

EDR ID Number
EPA ID Number

SAN RAMON REGIONAL MEDICAL CENTER (Continued)

1000129446

On-site burner exemption: Unknown
Furnace exemption: Unknown
Used oil fuel burner: No
Used oil processor: No
User oil refiner: No
Used oil fuel marketer to burner: No
Used oil Specification marketer: No
Used oil transfer facility: No
Used oil transporter: No
Off-site waste receiver: Commercial status unknown

Violation Status: No violations found

FINDS:

Other Pertinent Environmental Activity Identified at Site

Registry ID: 110002804207

California - Hazardous Waste Tracking System - Datamart

The NEI (National Emissions Inventory) database contains information on stationary and mobile sources that emit criteria air pollutants and their precursors, as well as hazardous air pollutants (HAPs).

RCRAInfo is a national information system that supports the Resource Conservation and Recovery Act (RCRA) program through the tracking of events and activities related to facilities that generate, transport, and treat, store, or dispose of hazardous waste. RCRAInfo allows RCRA program staff to track the notification, permit, compliance, and corrective action activities required under RCRA.

HAZNET:

Gepaid: CAD982401234
Contact: STEVE BARNUM DIRECTOR OF PLANT
Telephone: 9252758862
Facility Addr2: Not reported
Mailing Name: Not reported
Mailing Address: 6001 NORRIS CANYON RD
Mailing City,St,Zip: SAN RAMON, CA 945835400
Gen County: Contra Costa
TSD EPA ID: CAD059494310
TSD County: Santa Clara
Waste Category: Unspecified organic liquid mixture
Disposal Method: H141
Tons: 0.02
Facility County: Contra Costa

Gepaid: CAD982401234
Contact: STEVE BARNUM DIRECTOR OF PLANT
Telephone: 9252758862
Facility Addr2: Not reported
Mailing Name: Not reported
Mailing Address: 6001 NORRIS CANYON RD
Mailing City,St,Zip: SAN RAMON, CA 945835400
Gen County: Contra Costa
TSD EPA ID: OKD987084068

Map ID
Direction
Distance
Elevation

MAP FINDINGS

Site

Database(s)

EDR ID Number
EPA ID Number

SAN RAMON REGIONAL MEDICAL CENTER (Continued)

1000129446

TSD County: 99
Waste Category: Laboratory waste chemicals
Disposal Method: Not reported
Tons: 0
Facility County: Contra Costa

Gepaid: CAD982401234
Contact: SAN RAMON REGIONAL MED CTR
Telephone: 0000000000
Facility Addr2: Not reported
Mailing Name: Not reported
Mailing Address: 6001 NORRIS CANYON RD
Mailing City,St,Zip: SAN RAMON, CA 945835400
Gen County: 7
TSD EPA ID: CAD003963592
TSD County: Santa Clara
Waste Category: Photochemicals/photoprocessing waste
Disposal Method: Recycler
Tons: 1.4050
Facility County: 7

Gepaid: CAD982401234
Contact: SAN RAMON REGIONAL MED CTR
Telephone: 0000000000
Facility Addr2: Not reported
Mailing Name: Not reported
Mailing Address: 6001 NORRIS CANYON RD
Mailing City,St,Zip: SAN RAMON, CA 945835400
Gen County: 7
TSD EPA ID: CAD070148432
TSD County: 1
Waste Category: Photochemicals/photoprocessing waste
Disposal Method: Treatment, Incineration
Tons: .0417
Facility County: 7

Gepaid: CAD982401234
Contact: SAN RAMON REGIONAL MED CTR
Telephone: 0000000000
Facility Addr2: Not reported
Mailing Name: Not reported
Mailing Address: 6001 NORRIS CANYON RD
Mailing City,St,Zip: SAN RAMON, CA 945835400
Gen County: 7
TSD EPA ID: CAD981402522
TSD County: Kern
Waste Category: Photochemicals/photoprocessing waste
Disposal Method: Recycler
Tons: 2.5848
Facility County: 7

[Click this hyperlink](#) while viewing on your computer to access 31 additional CA_HAZNET: record(s) in the EDR Site Report.

UST:
Global ID: 14019
Latitude: 37.77585

Map ID
Direction
Distance
Elevation

MAP FINDINGS

Site

Database(s)

EDR ID Number
EPA ID Number

SAN RAMON REGIONAL MEDICAL CENTER (Continued)

1000129446

Longitude: -121.95914

CONTRA COSTA CO. SITE LIST:

Region: CONTRA COSTA
Facility ID: 770848
Tier: Not reported
Program Status: HWG, UST, Hmmp
Generator Fee Item: No
Inactive Date: Not reported

Region: CONTRA COSTA
Facility ID: 773048
Tier: Not reported
Program Status: Hmmp, AGT
Generator Fee Item: No
Inactive Date: 3/18/2002

EMI:

Year: 2002
County Code: 7
Air Basin: SF
Facility ID: 5180
Air District Name: BA
SIC Code: 8062
Air District Name: BAY AREA AQMD
Community Health Air Pollution Info System: Not reported
Consolidated Emission Reporting Rule: Not reported
Total Organic Hydrocarbon Gases Tons/Yr: 0
Reactive Organic Gases Tons/Yr: 0
Carbon Monoxide Emissions Tons/Yr: 0
NOX - Oxides of Nitrogen Tons/Yr: 0
SOX - Oxides of Sulphur Tons/Yr: 0
Particulate Matter Tons/Yr: 0
Part. Matter 10 Micrometers & Smlr Tons/Yr: 0

Year: 2003
County Code: 7
Air Basin: SF
Facility ID: 5180
Air District Name: BA
SIC Code: 8062
Air District Name: BAY AREA AQMD
Community Health Air Pollution Info System: Not reported
Consolidated Emission Reporting Rule: Not reported
Total Organic Hydrocarbon Gases Tons/Yr: 0
Reactive Organic Gases Tons/Yr: 0
Carbon Monoxide Emissions Tons/Yr: 0
NOX - Oxides of Nitrogen Tons/Yr: 0
SOX - Oxides of Sulphur Tons/Yr: 0
Particulate Matter Tons/Yr: 0
Part. Matter 10 Micrometers & Smlr Tons/Yr: 0

Year: 2005
County Code: 7
Air Basin: SF
Facility ID: 5180

Map ID
 Direction
 Distance
 Elevation

MAP FINDINGS

Site

Database(s)

EDR ID Number
 EPA ID Number

SAN RAMON REGIONAL MEDICAL CENTER (Continued)

1000129446

Air District Name: BA
 SIC Code: 8062
 Air District Name: BAY AREA AQMD
 Community Health Air Pollution Info System: Not reported
 Consolidated Emission Reporting Rule: Not reported
 Total Organic Hydrocarbon Gases Tons/Yr: .014
 Reactive Organic Gases Tons/Yr: .0117138
 Carbon Monoxide Emissions Tons/Yr: .013
 NOX - Oxides of Nitrogen Tons/Yr: .109
 SOX - Oxides of Sulphur Tons/Yr: .003
 Particulate Matter Tons/Yr: .001
 Part. Matter 10 Micrometers & Smlr Tons/Yr: .000976

Year: 2006
 County Code: 7
 Air Basin: SF
 Facility ID: 5180
 Air District Name: BA
 SIC Code: 8062
 Air District Name: BAY AREA AQMD
 Community Health Air Pollution Info System: Not reported
 Consolidated Emission Reporting Rule: Not reported
 Total Organic Hydrocarbon Gases Tons/Yr: .009
 Reactive Organic Gases Tons/Yr: .0075303
 Carbon Monoxide Emissions Tons/Yr: .008
 NOX - Oxides of Nitrogen Tons/Yr: .073
 SOX - Oxides of Sulphur Tons/Yr: .002
 Particulate Matter Tons/Yr: .001
 Part. Matter 10 Micrometers & Smlr Tons/Yr: .000976

AA93
WSW
1/8-1/4
0.146 mi.
772 ft.

CROW CANYON DRY CLEANERS
2462 SAN RAMON VALLEY RD.
SAN RAMON, CA 94583

DRYCLEANERS S106661907
N/A

Site 1 of 5 in cluster AA

Relative:
Higher

CLEANERS:
 EPA Id: Not reported
 NAICS Code: Not reported
 NAICS Description: Not reported
 SIC Code: Not reported
 Create Date: 2/4/1985
 Facility Active: No
 Inactive Date: 6/30/1998
 Facility Addr2: Not reported
 Mailing Name: Not reported
 Mailing Address: --
 Mailing Address 2: Not reported
 Mailing State: CA
 Mailing Zip: 945830000
 Region Code: 2
 Owner Name: --
 Owner Address: --
 Owner Address 2: Not reported
 Owner Telephone: 0000000000
 Contact Name: CARL PERRY
 Contact Address: INACT PER 98VQ FINAL NOTICE
 Contact Address 2: - BATCH 4/27

Actual:
492 ft.

Map ID
Direction
Distance
Elevation

MAP FINDINGS

Site

Database(s)

EDR ID Number
EPA ID Number

CROW CANYON DRY CLEANERS (Continued)

S106661907

Contact Telephone: 4158377151
SIC Description: Not reported

EPA Id: Not reported
NAICS Code: Not reported
NAICS Description: Not reported
SIC Code: Not reported
Create Date: 2/4/1985
Facility Active: No
Inactive Date: 6/30/1998
Facility Addr2: Not reported
Mailing Name: Not reported
Mailing Address: --
Mailing Address 2: Not reported
Mailing State: CA
Mailing Zip: 945830000
Region Code: 2
Owner Name: --
Owner Address: --
Owner Address 2: Not reported
Owner Telephone: 0000000000
Contact Name: CARL PERRY
Contact Address: INACT PER 98VQ FINAL NOTICE
Contact Address 2: - BATCH 4/27
Contact Telephone: 4158377151
SIC Description: Not reported

Z94
NW
1/8-1/4
0.147 mi.
774 ft.

BONNIE'S ONE HOUR CLEANERS
2217-J SAN RAMON VALLEY BLVD
SAN RAMON, CA 94583

DRYCLEANERS S109519049
N/A

Site 2 of 2 in cluster Z

Relative:
Higher

CLEANERS:
EPA Id: Not reported
NAICS Code: Not reported
NAICS Description: Not reported
SIC Code: Not reported
Create Date: 12/18/1984
Facility Active: No
Inactive Date: 6/30/1998
Facility Addr2: Not reported
Mailing Name: Not reported
Mailing Address: --
Mailing Address 2: Not reported
Mailing State: CA
Mailing Zip: 945830000
Region Code: 2
Owner Name: --
Owner Address: --
Owner Address 2: Not reported
Owner Telephone: 0000000000
Contact Name: RITA BELIS
Contact Address: INACT PER 98VQ FINAL NOTICE
Contact Address 2: - BATCH 4/27
Contact Telephone: 4158201050
SIC Description: Not reported

Actual:
485 ft.

MAP FINDINGS

Map ID
 Direction
 Distance
 Elevation

Site

Database(s)

EDR ID Number
 EPA ID Number

AA95 **CROW CANYON DRY CLEANERS** **CONTRA COSTA CO. SITE LIST** **1002659147**
WSW **2462 SAN RAMON VALLEY BLVD** **N/A**
1/8-1/4 **SAN RAMON, CA**
0.147 mi.
776 ft. **Site 2 of 5 in cluster AA**

Relative: **HIGHER** **CONTRA COSTA CO. SITE LIST:**
 Region: CONTRA COSTA
 Facility ID: 770402
Actual: Tier: Not reported
492 ft. Program Status: HWG, Hmmp
 Generator Fee Item: No
 Inactive Date: Not reported

AA96 **CROW CANYON CLEANERS** **HAZNET** **1006011581**
WSW **2462 SAN RAMON VALLEY BLVD** **DRYCLEANERS** **N/A**
1/8-1/4 **SAN RAMON, CA 94583** **EMI**
0.147 mi.
776 ft. **Site 3 of 5 in cluster AA**

Relative: **HIGHER** **HAZNET:**
 Gepaid: CAL000031489
 Contact: HYE SUK PAG
Actual: Telephone: 9258200979
492 ft. Facility Addr2: Not reported
 Mailing Name: Not reported
 Mailing Address: 2462 SAN RAMON VALLEY BLVD
 Mailing City,St,Zip: SAN RAMON, CA 945831602
 Gen County: Contra Costa
 TSD EPA ID: Not reported
 TSD County: Contra Costa
 Waste Category: Off-specification, aged, or surplus organics
 Disposal Method: Not reported
 Tons: 0
 Facility County: Not reported

Gepaid: CAL000031489
 Contact: HYE SUK PAG
 Telephone: 9258200979
 Facility Addr2: Not reported
 Mailing Name: Not reported
 Mailing Address: 2462 SAN RAMON VALLEY BLVD
 Mailing City,St,Zip: SAN RAMON, CA 945831602
 Gen County: Contra Costa
 TSD EPA ID: Not reported
 TSD County: Contra Costa
 Waste Category: Liquids with halogenated organic compounds > 1000 mg/l
 Disposal Method: Not reported
 Tons: 0
 Facility County: Not reported

Gepaid: CAL000031489
 Contact: HYE SUK PAG
 Telephone: 9258200979
 Facility Addr2: Not reported
 Mailing Name: Not reported
 Mailing Address: 2462 SAN RAMON VALLEY BLVD
 Mailing City,St,Zip: SAN RAMON, CA 945831602
 Gen County: Contra Costa
 TSD EPA ID: Not reported

Map ID
Direction
Distance
Elevation

MAP FINDINGS

Site

Database(s)

EDR ID Number
EPA ID Number

CROW CANYON CLEANERS (Continued)

1006011581

TSD County: Contra Costa
Waste Category: Liquids with halogenated organic compounds > 1000 mg/l
Disposal Method: Transfer Station
Tons: 21.07
Facility County: Not reported

Gepaid: CAL000031489
Contact: HYE SUK PAG
Telephone: 9258200979
Facility Addr2: Not reported
Mailing Name: Not reported
Mailing Address: 2462 SAN RAMON VALLEY BLVD
Mailing City,St,Zip: SAN RAMON, CA 945831602
Gen County: Contra Costa
TSD EPA ID: NVR000076158
TSD County: 99
Waste Category: Halogenated solvents (chloroform, methyl chloride, perchloroethylene, etc.)
Disposal Method: H020
Tons: Not reported
Facility County: Contra Costa

Gepaid: CAL000031489
Contact: HYE SUK PAG
Telephone: 9258200979
Facility Addr2: Not reported
Mailing Name: Not reported
Mailing Address: 2462 SAN RAMON VALLEY BLVD
Mailing City,St,Zip: SAN RAMON, CA 945831602
Gen County: Contra Costa
TSD EPA ID: NVR000076158
TSD County: 99
Waste Category: Aqueous solution with less than 10% total organic residues
Disposal Method: H020
Tons: Not reported
Facility County: Contra Costa

[Click this hyperlink](#) while viewing on your computer to access
10 additional CA_HAZNET: record(s) in the EDR Site Report.

CLEANERS:

EPA Id: CAL000307593
NAICS Code: 81232
NAICS Description: Drycleaning and Laundry Services (except Coin-Operated)
SIC Code: 7212
Create Date: 6/2/2006 11:02:00 AM
Facility Active: No
Inactive Date: 6/30/2007
Facility Addr2: Not reported
Mailing Name: Not reported
Mailing Address: 2462 SAN RAMON VALLEY BLVD
Mailing Address 2: Not reported
Mailing State: CA
Mailing Zip: 945831602
Region Code: 2
Owner Name: KYU S HAN
Owner Address: 2462 SAN RAMON VALLEY BLVD

Map ID
Direction
Distance
Elevation

MAP FINDINGS

Site

Database(s)

EDR ID Number
EPA ID Number

CROW CANYON CLEANERS (Continued)

1006011581

Owner Address 2: Not reported
Owner Telephone: 9258377151
Contact Name: KYU S HAN
Contact Address: 2462 SAN RAMON VALLEY BLVD
Contact Address 2: Not reported
Contact Telephone: 9258377151
SIC Description: 7212 Garment Pressing, and Agents for Laundries and Drycleaners
SIC Description: 7216 Drycleaning Plants, Except Rug Cleaning
SIC Description: 7211 Power Laundries, Family and Commercial
SIC Description: 7219 Laundry and Garment Services, NEC (except diaper service and clothing alteration and repair)
SIC Description: Not reported

EPA Id: CAL000307593
NAICS Code: 81232
NAICS Description: Drycleaning and Laundry Services (except Coin-Operated)
SIC Code: 7216
Create Date: 6/2/2006 11:02:00 AM
Facility Active: No
Inactive Date: 6/30/2007
Facility Addr2: Not reported
Mailing Name: Not reported
Mailing Address: 2462 SAN RAMON VALLEY BLVD
Mailing Address 2: Not reported
Mailing State: CA
Mailing Zip: 945831602
Region Code: 2
Owner Name: KYU S HAN
Owner Address: 2462 SAN RAMON VALLEY BLVD
Owner Address 2: Not reported
Owner Telephone: 9258377151
Contact Name: KYU S HAN
Contact Address: 2462 SAN RAMON VALLEY BLVD
Contact Address 2: Not reported
Contact Telephone: 9258377151
SIC Description: 7212 Garment Pressing, and Agents for Laundries and Drycleaners
SIC Description: 7216 Drycleaning Plants, Except Rug Cleaning
SIC Description: 7211 Power Laundries, Family and Commercial
SIC Description: 7219 Laundry and Garment Services, NEC (except diaper service and clothing alteration and repair)
SIC Description: Not reported

EPA Id: CAL000307593
NAICS Code: 81232
NAICS Description: Drycleaning and Laundry Services (except Coin-Operated)
SIC Code: 7219
Create Date: 6/2/2006 11:02:00 AM
Facility Active: No
Inactive Date: 6/30/2007
Facility Addr2: Not reported
Mailing Name: Not reported
Mailing Address: 2462 SAN RAMON VALLEY BLVD
Mailing Address 2: Not reported
Mailing State: CA
Mailing Zip: 945831602
Region Code: 2
Owner Name: KYU S HAN

Map ID
Direction
Distance
Elevation

MAP FINDINGS

Site

Database(s)

EDR ID Number
EPA ID Number

CROW CANYON CLEANERS (Continued)

1006011581

Owner Address: 2462 SAN RAMON VALLEY BLVD
Owner Address 2: Not reported
Owner Telephone: 9258377151
Contact Name: KYU S HAN
Contact Address: 2462 SAN RAMON VALLEY BLVD
Contact Address 2: Not reported
Contact Telephone: 9258377151
SIC Description: 7212 Garment Pressing, and Agents for Laundries and Drycleaners
SIC Description: 7216 Drycleaning Plants, Except Rug Cleaning
SIC Description: 7211 Power Laundries, Family and Commercial
SIC Description: 7219 Laundry and Garment Services, NEC (except diaper service and clothing alteration and repair)
SIC Description: Not reported

EPA Id: CAL000307593
NAICS Code: 81232
NAICS Description: Drycleaning and Laundry Services (except Coin-Operated)
SIC Code: 7211
Create Date: 6/2/2006 11:02:00 AM
Facility Active: No
Inactive Date: 6/30/2007
Facility Addr2: Not reported
Mailing Name: Not reported
Mailing Address: 2462 SAN RAMON VALLEY BLVD
Mailing Address 2: Not reported
Mailing State: CA
Mailing Zip: 945831602
Region Code: 2
Owner Name: KYU S HAN
Owner Address: 2462 SAN RAMON VALLEY BLVD
Owner Address 2: Not reported
Owner Telephone: 9258377151
Contact Name: KYU S HAN
Contact Address: 2462 SAN RAMON VALLEY BLVD
Contact Address 2: Not reported
Contact Telephone: 9258377151
SIC Description: 7212 Garment Pressing, and Agents for Laundries and Drycleaners
SIC Description: 7216 Drycleaning Plants, Except Rug Cleaning
SIC Description: 7211 Power Laundries, Family and Commercial
SIC Description: 7219 Laundry and Garment Services, NEC (except diaper service and clothing alteration and repair)
SIC Description: Not reported

EPA Id: Not reported
NAICS Code: Not reported
NAICS Description: Not reported
SIC Code: Not reported
Create Date: 5/10/1990
Facility Active: No
Inactive Date: 6/30/2002
Facility Addr2: Not reported
Mailing Name: Not reported
Mailing Address: 2462 SAN RAMON VALLEY BLVD
Mailing Address 2: Not reported
Mailing State: CA
Mailing Zip: 945831602
Region Code: 2

Map ID
Direction
Distance
Elevation

MAP FINDINGS

Site

Database(s)

EDR ID Number
EPA ID Number

CROW CANYON CLEANERS (Continued)

1006011581

Owner Name: SUNG HWAN PAE
Owner Address: 714 GLEN EAGLE CT
Owner Address 2: Not reported
Owner Telephone: 9258200979
Contact Name: HYE SUK PAG
Contact Address: 714 GLEN EAGLE CT
Contact Address 2: Not reported
Contact Telephone: 9258200979
SIC Description: Not reported

EMI:

Year: 1990
County Code: 7
Air Basin: SF
Facility ID: 7642
Air District Name: BA
SIC Code: 7216
Air District Name: BAY AREA AQMD
Community Health Air Pollution Info System: Not reported
Consolidated Emission Reporting Rule: Not reported
Total Organic Hydrocarbon Gases Tons/Yr: 3
Reactive Organic Gases Tons/Yr: 0
Carbon Monoxide Emissions Tons/Yr: 0
NOX - Oxides of Nitrogen Tons/Yr: 0
SOX - Oxides of Sulphur Tons/Yr: 0
Particulate Matter Tons/Yr: 0
Part. Matter 10 Micrometers & Smlr Tons/Yr: 0

Year: 1993
County Code: 7
Air Basin: SF
Facility ID: 7642
Air District Name: BA
SIC Code: 7216
Air District Name: BAY AREA AQMD
Community Health Air Pollution Info System: Not reported
Consolidated Emission Reporting Rule: Not reported
Total Organic Hydrocarbon Gases Tons/Yr: 1
Reactive Organic Gases Tons/Yr: 0
Carbon Monoxide Emissions Tons/Yr: 0
NOX - Oxides of Nitrogen Tons/Yr: 0
SOX - Oxides of Sulphur Tons/Yr: 0
Particulate Matter Tons/Yr: 0
Part. Matter 10 Micrometers & Smlr Tons/Yr: 0

Year: 2002
County Code: 7
Air Basin: SF
Facility ID: 7642
Air District Name: BA
SIC Code: 7216
Air District Name: BAY AREA AQMD
Community Health Air Pollution Info System: Not reported
Consolidated Emission Reporting Rule: Not reported
Total Organic Hydrocarbon Gases Tons/Yr: 0
Reactive Organic Gases Tons/Yr: 0
Carbon Monoxide Emissions Tons/Yr: 0

Map ID
Direction
Distance
Elevation

MAP FINDINGS

Site

Database(s)

EDR ID Number
EPA ID Number

CROW CANYON CLEANERS (Continued)

1006011581

NOX - Oxides of Nitrogen Tons/Yr: 0
SOX - Oxides of Sulphur Tons/Yr: 0
Particulate Matter Tons/Yr: 0
Part. Matter 10 Micrometers & Smlr Tons/Yr: 0

Year: 2003
County Code: 7
Air Basin: SF
Facility ID: 7642
Air District Name: BA
SIC Code: 7216
Air District Name: BAY AREA AQMD
Community Health Air Pollution Info System: Not reported
Consolidated Emission Reporting Rule: Not reported
Total Organic Hydrocarbon Gases Tons/Yr: 0
Reactive Organic Gases Tons/Yr: 0
Carbon Monoxide Emissions Tons/Yr: 0
NOX - Oxides of Nitrogen Tons/Yr: 0
SOX - Oxides of Sulphur Tons/Yr: 0
Particulate Matter Tons/Yr: 0
Part. Matter 10 Micrometers & Smlr Tons/Yr: 0

Year: 2004
County Code: 7
Air Basin: SF
Facility ID: 7642
Air District Name: BA
SIC Code: 7216
Air District Name: BAY AREA AQMD
Community Health Air Pollution Info System: Not reported
Consolidated Emission Reporting Rule: Not reported
Total Organic Hydrocarbon Gases Tons/Yr: 0.32
Reactive Organic Gases Tons/Yr: 0.128
Carbon Monoxide Emissions Tons/Yr: 0
NOX - Oxides of Nitrogen Tons/Yr: 0
SOX - Oxides of Sulphur Tons/Yr: 0
Particulate Matter Tons/Yr: 0
Part. Matter 10 Micrometers & Smlr Tons/Yr: 0

Year: 2005
County Code: 7
Air Basin: SF
Facility ID: 7642
Air District Name: BA
SIC Code: 7216
Air District Name: BAY AREA AQMD
Community Health Air Pollution Info System: Not reported
Consolidated Emission Reporting Rule: Not reported
Total Organic Hydrocarbon Gases Tons/Yr: 0
Reactive Organic Gases Tons/Yr: 0
Carbon Monoxide Emissions Tons/Yr: 0
NOX - Oxides of Nitrogen Tons/Yr: 0
SOX - Oxides of Sulphur Tons/Yr: 0
Particulate Matter Tons/Yr: 0
Part. Matter 10 Micrometers & Smlr Tons/Yr: 0

Year: 2006

Map ID
 Direction
 Distance
 Elevation

MAP FINDINGS

Site

Database(s)

EDR ID Number
 EPA ID Number

CROW CANYON CLEANERS (Continued)

1006011581

County Code: 7
 Air Basin: SF
 Facility ID: 7642
 Air District Name: BA
 SIC Code: 7216
 Air District Name: BAY AREA AQMD
 Community Health Air Pollution Info System: Not reported
 Consolidated Emission Reporting Rule: Not reported
 Total Organic Hydrocarbon Gases Tons/Yr: .503
 Reactive Organic Gases Tons/Yr: 0
 Carbon Monoxide Emissions Tons/Yr: 0
 NOX - Oxides of Nitrogen Tons/Yr: 0
 SOX - Oxides of Sulphur Tons/Yr: 0
 Particulate Matter Tons/Yr: 0
 Part. Matter 10 Micrometers & Smllr Tons/Yr: 0

AA97
WSW
1/8-1/4
0.152 mi.
805 ft.

RAPID PHOTO
2475 SAN RAMON VALLEY BLVD #9
SAN RAMON, CA 94583
Site 4 of 5 in cluster AA

HAZNET **S103983729**
CONTRA COSTA CO. SITE LIST **N/A**

Relative:
Higher

HAZNET:
 Gepaid: CAL000117356
 Contact: RICHARD T KRIEGER
 Telephone: 9258378404
 Facility Addr2: Not reported
 Mailing Name: Not reported
 Mailing Address: 2475 SAN RAMON VALLEY BLVD STE 9
 Mailing City,St,Zip: SAN RAMON, CA 945830000
 Gen County: 7
 TSD EPA ID: CAL000121946
 TSD County: Marin
 Waste Category: Photochemicals/photoprocessing waste
 Disposal Method: Recycler
 Tons: .0250
 Facility County: 7

Actual:
493 ft.

Gepaid: CAL000117356
 Contact: RICHARD T KRIEGER
 Telephone: 9258378404
 Facility Addr2: Not reported
 Mailing Name: Not reported
 Mailing Address: 2475 SAN RAMON VALLEY BLVD STE 9
 Mailing City,St,Zip: SAN RAMON, CA 945830000
 Gen County: 7
 TSD EPA ID: CAT000613976
 TSD County: Orange
 Waste Category: Photochemicals/photoprocessing waste
 Disposal Method: Transfer Station
 Tons: .0417
 Facility County: 7

Gepaid: CAL000117356
 Contact: RICHARD T KRIEGER
 Telephone: 9258378404
 Facility Addr2: Not reported
 Mailing Name: Not reported

Map ID
Direction
Distance
Elevation

MAP FINDINGS

Site

Database(s)

EDR ID Number
EPA ID Number

RAPID PHOTO (Continued)

S103983729

Mailing Address: 2475 SAN RAMON VALLEY BLVD STE 9
Mailing City,St,Zip: SAN RAMON, CA 945830000
Gen County: 7
TSD EPA ID: CAD070148432
TSD County: 1
Waste Category: Photochemicals/photoprocessing waste
Disposal Method: Treatment, Incineration
Tons: .1125
Facility County: 7

Gepaid: CAL000117356
Contact: RICHARD T KRIEGER
Telephone: 9258378404
Facility Addr2: Not reported
Mailing Name: Not reported
Mailing Address: 2475 SAN RAMON VALLEY BLVD STE 9
Mailing City,St,Zip: SAN RAMON, CA 945830000
Gen County: 7
TSD EPA ID: CAD070148432
TSD County: 1
Waste Category: Photochemicals/photoprocessing waste
Disposal Method: Recycler
Tons: .0834
Facility County: 7

Gepaid: CAL000117356
Contact: RICHARD T KRIEGER
Telephone: 9258378404
Facility Addr2: Not reported
Mailing Name: Not reported
Mailing Address: 2475 SAN RAMON VALLEY BLVD STE 9
Mailing City,St,Zip: SAN RAMON, CA 945830000
Gen County: 7
TSD EPA ID: CAL000121946
TSD County: Marin
Waste Category: Photochemicals/photoprocessing waste
Disposal Method: Recycler
Tons: .0500
Facility County: 7

[Click this hyperlink](#) while viewing on your computer to access additional CA_HAZNET: detail in the EDR Site Report.

CONTRA COSTA CO. SITE LIST:

Region: CONTRA COSTA
Facility ID: 707620
Tier: Not reported
Program Status: Hmmp
Generator Fee Item: No
Inactive Date: 10/18/1995

Map ID
Direction
Distance
Elevation

MAP FINDINGS

Site

Database(s)

EDR ID Number
EPA ID Number

AA98
WSW
1/8-1/4
0.152 mi.
805 ft.

VALLEY CLEANERS
2475 SAN RAMON VALLEY
SAN RAMON, CA 94583

Site 5 of 5 in cluster AA

RCRA-SQG 1000283387
FINDS CAD981582356
CONTRA COSTA CO. SITE LIST
DRYCLEANERS
EMI

Relative:
Higher

RCRA-SQG:

Actual:
493 ft.

Date form received by agency: 11/25/1986
Facility name: VALLEY CLEANERS
Facility address: 2475 SAN RAMON VALLEY
SAN RAMON, CA 94583
EPA ID: CAD981582356
Contact: ENVIRONMENTAL MANAGER
Contact address: 2475 SAN RAMON VALLEY
SAN RAMON, CA 94583
Contact country: US
Contact telephone: (415) 837-1110
Contact email: Not reported
EPA Region: 09
Classification: Small Small Quantity Generator
Description: Handler: generates more than 100 and less than 1000 kg of hazardous waste during any calendar month and accumulates less than 6000 kg of hazardous waste at any time; or generates 100 kg or less of hazardous waste during any calendar month, and accumulates more than 1000 kg of hazardous waste at any time

Owner/Operator Summary:

Owner/operator name: JERRY RATTO
Owner/operator address: NOT REQUIRED
NOT REQUIRED, ME 99999
Owner/operator country: Not reported
Owner/operator telephone: (415) 555-1212
Legal status: Private
Owner/Operator Type: Owner
Owner/Op start date: Not reported
Owner/Op end date: Not reported

Owner/operator name: NOT REQUIRED
Owner/operator address: NOT REQUIRED
NOT REQUIRED, ME 99999
Owner/operator country: Not reported
Owner/operator telephone: (415) 555-1212
Legal status: Private
Owner/Operator Type: Operator
Owner/Op start date: Not reported
Owner/Op end date: Not reported

Handler Activities Summary:

U.S. importer of hazardous waste: Unknown
Mixed waste (haz. and radioactive): Unknown
Recycler of hazardous waste: No
Transporter of hazardous waste: No
Treater, storer or disposer of HW: No
Underground injection activity: No
On-site burner exemption: Unknown
Furnace exemption: Unknown
Used oil fuel burner: No
Used oil processor: No

Map ID
Direction
Distance
Elevation

MAP FINDINGS

Site

Database(s)

EDR ID Number
EPA ID Number

VALLEY CLEANERS (Continued)

1000283387

User oil refiner: No
Used oil fuel marketer to burner: No
Used oil Specification marketer: No
Used oil transfer facility: No
Used oil transporter: No
Off-site waste receiver: Commercial status unknown

Violation Status: No violations found

FINDS:

Other Pertinent Environmental Activity Identified at Site

Registry ID: 110001157006

RCRAInfo is a national information system that supports the Resource Conservation and Recovery Act (RCRA) program through the tracking of events and activities related to facilities that generate, transport, and treat, store, or dispose of hazardous waste. RCRAInfo allows RCRA program staff to track the notification, permit, compliance, and corrective action activities required under RCRA.

CONTRA COSTA CO. SITE LIST:

Region: CONTRA COSTA
Facility ID: 770700
Tier: Not reported
Program Status: Not reported
Generator Fee Item: Yes
Inactive Date: 8/24/2000

CLEANERS:

EPA Id: CAL000306463
NAICS Code: 81232
NAICS Description: Drycleaning and Laundry Services (except Coin-Operated)
SIC Code: 7212
Create Date: 5/10/2006 12:12:00 PM
Facility Active: Yes
Inactive Date: Not reported
Facility Addr2: Not reported
Mailing Name: Not reported
Mailing Address: 2475 SAN RAMON VALLEY BLVD
Mailing Address 2: Not reported
Mailing State: CA
Mailing Zip: 945835372
Region Code: 2
Owner Name: FRANCES SHAGHAFI
Owner Address: 2475 SAN RAMON VALLEY BLVD
Owner Address 2: Not reported
Owner Telephone: 9257431333
Contact Name: FRANCES SHAGHAFI
Contact Address: 2475 SAN RAMON VALLEY BLVD
Contact Address 2: Not reported
Contact Telephone: 9257431333
SIC Description: 7211 Power Laundries, Family and Commercial
SIC Description: Not reported
SIC Description: 7219 Laundry and Garment Services, NEC (except diaper service and clothing alteration and repair)

Map ID
Direction
Distance
Elevation

MAP FINDINGS

Site

Database(s)

EDR ID Number
EPA ID Number

VALLEY CLEANERS (Continued)

1000283387

SIC Description: 7216 Drycleaning Plants, Except Rug Cleaning
SIC Description: 7212 Garment Pressing, and Agents for Laundries and Drycleaners

EPA Id: CAL000306463
NAICS Code: 81232
NAICS Description: Drycleaning and Laundry Services (except Coin-Operated)
SIC Code: 7216
Create Date: 5/10/2006 12:12:00 PM
Facility Active: Yes
Inactive Date: Not reported
Facility Addr2: Not reported
Mailing Name: Not reported
Mailing Address: 2475 SAN RAMON VALLEY BLVD
Mailing Address 2: Not reported
Mailing State: CA
Mailing Zip: 945835372
Region Code: 2
Owner Name: FRANCES SHAGHAFI
Owner Address: 2475 SAN RAMON VALLEY BLVD
Owner Address 2: Not reported
Owner Telephone: 9257431333
Contact Name: FRANCES SHAGHAFI
Contact Address: 2475 SAN RAMON VALLEY BLVD
Contact Address 2: Not reported
Contact Telephone: 9257431333
SIC Description: 7211 Power Laundries, Family and Commercial
SIC Description: Not reported
SIC Description: 7219 Laundry and Garment Services, NEC (except diaper service and clothing alteration and repair)
SIC Description: 7216 Drycleaning Plants, Except Rug Cleaning
SIC Description: 7212 Garment Pressing, and Agents for Laundries and Drycleaners

EPA Id: CAL000306463
NAICS Code: 81232
NAICS Description: Drycleaning and Laundry Services (except Coin-Operated)
SIC Code: 7219
Create Date: 5/10/2006 12:12:00 PM
Facility Active: Yes
Inactive Date: Not reported
Facility Addr2: Not reported
Mailing Name: Not reported
Mailing Address: 2475 SAN RAMON VALLEY BLVD
Mailing Address 2: Not reported
Mailing State: CA
Mailing Zip: 945835372
Region Code: 2
Owner Name: FRANCES SHAGHAFI
Owner Address: 2475 SAN RAMON VALLEY BLVD
Owner Address 2: Not reported
Owner Telephone: 9257431333
Contact Name: FRANCES SHAGHAFI
Contact Address: 2475 SAN RAMON VALLEY BLVD
Contact Address 2: Not reported
Contact Telephone: 9257431333
SIC Description: 7211 Power Laundries, Family and Commercial
SIC Description: Not reported
SIC Description: 7219 Laundry and Garment Services, NEC (except diaper service and clothing

Map ID
Direction
Distance
Elevation

MAP FINDINGS

Site

Database(s)

EDR ID Number
EPA ID Number

VALLEY CLEANERS (Continued)

1000283387

alteration and repair)
SIC Description: 7216 Drycleaning Plants, Except Rug Cleaning
SIC Description: 7212 Garment Pressing, and Agents for Laundries and Drycleaners

EPA Id: Not reported
NAICS Code: Not reported
NAICS Description: Not reported
SIC Code: Not reported
Create Date: 4/10/1987
Facility Active: No
Inactive Date: 1/1/1900
Facility Addr2: Not reported
Mailing Name: Not reported
Mailing Address: 2475 SAN RAMON VALLEY
Mailing Address 2: Not reported
Mailing State: CA
Mailing Zip: 945830000
Region Code: 2
Owner Name: --
Owner Address: --
Owner Address 2: Not reported
Owner Telephone: 0000000000
Contact Name: --
Contact Address: --
Contact Address 2: Not reported
Contact Telephone: --
SIC Description: Not reported

EPA Id: CAL000306463
NAICS Code: 81232
NAICS Description: Drycleaning and Laundry Services (except Coin-Operated)
SIC Code: 7211
Create Date: 5/10/2006 12:12:00 PM
Facility Active: Yes
Inactive Date: Not reported
Facility Addr2: Not reported
Mailing Name: Not reported
Mailing Address: 2475 SAN RAMON VALLEY BLVD
Mailing Address 2: Not reported
Mailing State: CA
Mailing Zip: 945835372
Region Code: 2
Owner Name: FRANCES SHAGHAFI
Owner Address: 2475 SAN RAMON VALLEY BLVD
Owner Address 2: Not reported
Owner Telephone: 9257431333
Contact Name: FRANCES SHAGHAFI
Contact Address: 2475 SAN RAMON VALLEY BLVD
Contact Address 2: Not reported
Contact Telephone: 9257431333
SIC Description: 7211 Power Laundries, Family and Commercial
SIC Description: Not reported
SIC Description: 7219 Laundry and Garment Services, NEC (except diaper service and clothing alteration and repair)
SIC Description: 7216 Drycleaning Plants, Except Rug Cleaning
SIC Description: 7212 Garment Pressing, and Agents for Laundries and Drycleaners

Map ID
 Direction
 Distance
 Elevation

MAP FINDINGS

Site

Database(s)

EDR ID Number
 EPA ID Number

VALLEY CLEANERS (Continued)

1000283387

EMI:

Year: 1987
 County Code: 7
 Air Basin: SF
 Facility ID: 2430
 Air District Name: BA
 SIC Code: 7216
 Air District Name: BAY AREA AQMD
 Community Health Air Pollution Info System: Not reported
 Consolidated Emission Reporting Rule: Not reported
 Total Organic Hydrocarbon Gases Tons/Yr: 2
 Reactive Organic Gases Tons/Yr: 0
 Carbon Monoxide Emissions Tons/Yr: 0
 NOX - Oxides of Nitrogen Tons/Yr: 0
 SOX - Oxides of Sulphur Tons/Yr: 0
 Particulate Matter Tons/Yr: 0
 Part. Matter 10 Micrometers & Smlr Tons/Yr: 0

Year: 1990
 County Code: 7
 Air Basin: SF
 Facility ID: 2430
 Air District Name: BA
 SIC Code: 7216
 Air District Name: BAY AREA AQMD
 Community Health Air Pollution Info System: Not reported
 Consolidated Emission Reporting Rule: Not reported
 Total Organic Hydrocarbon Gases Tons/Yr: 3
 Reactive Organic Gases Tons/Yr: 0
 Carbon Monoxide Emissions Tons/Yr: 0
 NOX - Oxides of Nitrogen Tons/Yr: 0
 SOX - Oxides of Sulphur Tons/Yr: 0
 Particulate Matter Tons/Yr: 0
 Part. Matter 10 Micrometers & Smlr Tons/Yr: 0

99
SSE
1/8-1/4
0.178 mi.
938 ft.

PACIFIC BELL
3051 EXECUTIVE PKWY
SAN RAMON, CA 94583

FINDS 1000250621
RCRA-NonGen CAD980815930

Relative:
Higher

FINDS:
 Other Pertinent Environmental Activity Identified at Site

Actual:
479 ft.

Registry ID: 110002672395

RCRAInfo is a national information system that supports the Resource Conservation and Recovery Act (RCRA) program through the tracking of events and activities related to facilities that generate, transport, and treat, store, or dispose of hazardous waste. RCRAInfo allows RCRA program staff to track the notification, permit, compliance, and corrective action activities required under RCRA.

RCRA-NonGen:

Date form received by agency: 09/02/1997
 Facility name: PACIFIC BELL

Map ID
Direction
Distance
Elevation

MAP FINDINGS

Site

Database(s)

EDR ID Number
EPA ID Number

PACIFIC BELL (Continued)

1000250621

Facility address: 3051 EXECUTIVE PKWY
SAN RAMON, CA 94583
EPA ID: CAD980815930
Mailing address: 2 N SECOND ST RM 1125
SAN JOSE, CA 95113
Contact: ENVIRONMENTAL MANAGER
Contact address: 3051 EXECUTIVE PKWY
SAN RAMON, CA 94583
Contact country: US
Contact telephone: (408) 491-6029
Contact email: Not reported
EPA Region: 09
Classification: Non-Generator
Description: Handler: Non-Generators do not presently generate hazardous waste

Owner/Operator Summary:

Owner/operator name: PACIFIC TELE & TELE CO
Owner/operator address: NOT REQUIRED
NOT REQUIRED, ME 99999
Owner/operator country: Not reported
Owner/operator telephone: (415) 555-1212
Legal status: Private
Owner/Operator Type: Owner
Owner/Op start date: Not reported
Owner/Op end date: Not reported

Owner/operator name: NOT REQUIRED
Owner/operator address: NOT REQUIRED
NOT REQUIRED, ME 99999
Owner/operator country: Not reported
Owner/operator telephone: (415) 555-1212
Legal status: Private
Owner/Operator Type: Operator
Owner/Op start date: Not reported
Owner/Op end date: Not reported

Handler Activities Summary:

U.S. importer of hazardous waste: Unknown
Mixed waste (haz. and radioactive): Unknown
Recycler of hazardous waste: No
Transporter of hazardous waste: No
Treater, storer or disposer of HW: No
Underground injection activity: No
On-site burner exemption: Unknown
Furnace exemption: Unknown
Used oil fuel burner: No
Used oil processor: No
Used oil refiner: No
Used oil fuel marketer to burner: No
Used oil Specification marketer: No
Used oil transfer facility: No
Used oil transporter: No
Off-site waste receiver: Commercial status unknown

Historical Generators:

Date form received by agency: 07/13/1983

Map ID
 Direction
 Distance
 Elevation

MAP FINDINGS

Site

Database(s)

EDR ID Number
 EPA ID Number

PACIFIC BELL (Continued)

1000250621

Facility name: PACIFIC BELL
 Classification: Not a generator, verified

 Violation Status: No violations found

AB100
WSW
1/8-1/4
0.181 mi.
957 ft.

LONGS DRUG STORE #211
2455 SAN RAMON VALLEY BLVD
SAN RAMON, CA 94583

HAZNET
CONTRA COSTA CO. SITE LIST

S103975214
N/A

Site 1 of 2 in cluster AB

Relative:
Higher

HAZNET:

Actual:
493 ft.

Gepaid: CAL000169159
 Contact: KEITH LANDES-ENV MGR
 Telephone: 7077451654
 Facility Addr2: Not reported
 Mailing Name: Not reported
 Mailing Address: 141 N CIVIC DR
 Mailing City,St,Zip: WALNUT CREEK, CA 945963815
 Gen County: Contra Costa
 TSD EPA ID: Not reported
 TSD County: Sacramento
 Waste Category: Photochemicals/photoprocessing waste
 Disposal Method: Transfer Station
 Tons: 0.12
 Facility County: Not reported

Gepaid: CAL000169159
 Contact: Raquel Karnes/ENV Coord
 Telephone: 7077451654
 Facility Addr2: Not reported
 Mailing Name: Not reported
 Mailing Address: 141 N CIVIC DR
 Mailing City,St,Zip: WALNUT CREEK, CA 945963815
 Gen County: Contra Costa
 TSD EPA ID: NVD980895338
 TSD County: 99
 Waste Category: Other inorganic solid waste
 Disposal Method: H141
 Tons: 0.01
 Facility County: Contra Costa

Gepaid: CAL000169159
 Contact: LONGS DRUG STORES CA INC
 Telephone: 9259371170
 Facility Addr2: Not reported
 Mailing Name: Not reported
 Mailing Address: 141 N CIVIC DR
 Mailing City,St,Zip: WALNUT CREEK, CA 945963815
 Gen County: 7
 TSD EPA ID: CA0000084517
 TSD County: Sacramento
 Waste Category: Photochemicals/photoprocessing waste
 Disposal Method: Transfer Station
 Tons: .0223
 Facility County: 7

Gepaid: CAL000169159
 Contact: LONGS DRUG STORES CA INC

Map ID
Direction
Distance
Elevation

MAP FINDINGS

Site

Database(s)

EDR ID Number
EPA ID Number

LONGS DRUG STORE #211 (Continued)

S103975214

Telephone: 9259371170
Facility Addr2: Not reported
Mailing Name: Not reported
Mailing Address: 141 N CIVIC DR
Mailing City,St,Zip: WALNUT CREEK, CA 945963815
Gen County: 7
TSD EPA ID: CA0000084517
TSD County: Sacramento
Waste Category: Photochemicals/photoprocessing waste
Disposal Method: Transfer Station
Tons: .1251
Facility County: 7

Click this hyperlink while viewing on your computer to access
-1 additional CA_HAZNET: record(s) in the EDR Site Report.

CONTRA COSTA CO. SITE LIST:

Region: CONTRA COSTA
Facility ID: 772527
Tier: Not reported
Program Status: HWG, Hmmp
Generator Fee Item: No
Inactive Date: Not reported

**101
West
1/8-1/4
0.185 mi.
977 ft.**

**EUROPEAN AUTOTECH
31 BETA CT UNIT J
SAN RAMON, CA 94583**

**HAZNET S102262582
CONTRA COSTA CO. SITE LIST N/A**

**Relative:
Higher**

HAZNET:
Gepaid: CAL000021453
Contact: CHRIS MURAD/OWNER
Telephone: 9258206460
Facility Addr2: Not reported
Mailing Name: Not reported
Mailing Address: 31 BETA CT STE J
Mailing City,St,Zip: SAN RAMON, CA 945831224
Gen County: Contra Costa
TSD EPA ID: Not reported
TSD County: Santa Clara
Waste Category: Unspecified oil-containing waste
Disposal Method: Recycler
Tons: 0.16
Facility County: Not reported

**Actual:
498 ft.**

Gepaid: CAL000021453
Contact: CHRIS MURAD/OWNER
Telephone: 9258206460
Facility Addr2: Not reported
Mailing Name: Not reported
Mailing Address: 31 BETA CT STE J
Mailing City,St,Zip: SAN RAMON, CA 945831224
Gen County: Contra Costa
TSD EPA ID: Not reported
TSD County: Santa Clara
Waste Category: Unspecified oil-containing waste

Map ID
Direction
Distance
Elevation

MAP FINDINGS

Site

Database(s)

EDR ID Number
EPA ID Number

EUROPEAN AUTOTECH (Continued)

S102262582

Disposal Method: Recycler
Tons: 0.20
Facility County: Not reported

CONTRA COSTA CO. SITE LIST:

Region: CONTRA COSTA
Facility ID: 771194
Tier: Not reported
Program Status: HWG, Hmmp
Generator Fee Item: No
Inactive Date: Not reported

**102
SW
1/8-1/4
0.187 mi.
989 ft.**

**JUSTICE CONSTRUCTION INC
2333 SAN RAMON VALLEY BLVD
SAN RAMON, CA 94583**

**HAZNET
CONTRA COSTA CO. SITE LIST**

**S105086002
N/A**

**Relative:
Higher**

HAZNET:
Gepaid: CAC002271513
Contact: JUSTICE CONSTRUCTION INC
Telephone: 9258674654
Facility Addr2: Not reported
Mailing Name: Not reported
Mailing Address: 1 CROW CANYON CT STE 210
Mailing City,St,Zip: SAN RAMON, CA 945830000
Gen County: 7
TSD EPA ID: CAD982444481
TSD County: San Bernardino
Waste Category: Latex waste
Disposal Method: Transfer Station
Tons: .6630
Facility County: 7

**Actual:
492 ft.**

CONTRA COSTA CO. SITE LIST:

Region: CONTRA COSTA
Facility ID: 771041
Tier: Not reported
Program Status: UST
Generator Fee Item: No
Inactive Date: 8/25/2000

**AC103
NW
1/8-1/4
0.188 mi.
994 ft.**

**VONNIE ONE HOUR CLEANERS
2217 J SAN RAMON VALLEY BLVD
SAN RAMON, CA 94583**

**RCRA-SQG
FINDS
HAZNET
CONTRA COSTA CO. SITE LIST
DRYCLEANERS
EMI**

**1000315703
CAD981581994**

Site 1 of 2 in cluster AC

**Relative:
Higher**

RCRA-SQG:
Date form received by agency: 11/25/1986
Facility name: VONNIE ONE HOUR CLEANERS
Facility address: 2217 J SAN RAMON VALLEY BLVD
SAN RAMON, CA 94583
EPA ID: CAD981581994

**Actual:
485 ft.**

Map ID
Direction
Distance
Elevation

MAP FINDINGS

Site

Database(s)

EDR ID Number
EPA ID Number

VONNIE ONE HOUR CLEANERS (Continued)

1000315703

Contact: ENVIRONMENTAL MANAGER
Contact address: 2217 J SAN RAMON VALLEY BLVD
SAN RAMON, CA 94583
Contact country: US
Contact telephone: (415) 820-1050
Contact email: Not reported
EPA Region: 09
Classification: Small Small Quantity Generator
Description: Handler: generates more than 100 and less than 1000 kg of hazardous waste during any calendar month and accumulates less than 6000 kg of hazardous waste at any time; or generates 100 kg or less of hazardous waste during any calendar month, and accumulates more than 1000 kg of hazardous waste at any time

Owner/Operator Summary:

Owner/operator name: FRED & RITA BELUS
Owner/operator address: NOT REQUIRED
NOT REQUIRED, ME 99999
Owner/operator country: Not reported
Owner/operator telephone: (415) 555-1212
Legal status: Private
Owner/Operator Type: Owner
Owner/Op start date: Not reported
Owner/Op end date: Not reported

Owner/operator name: NOT REQUIRED
Owner/operator address: NOT REQUIRED
NOT REQUIRED, ME 99999
Owner/operator country: Not reported
Owner/operator telephone: (415) 555-1212
Legal status: Private
Owner/Operator Type: Operator
Owner/Op start date: Not reported
Owner/Op end date: Not reported

Handler Activities Summary:

U.S. importer of hazardous waste: Unknown
Mixed waste (haz. and radioactive): Unknown
Recycler of hazardous waste: No
Transporter of hazardous waste: No
Treater, storer or disposer of HW: No
Underground injection activity: No
On-site burner exemption: Unknown
Furnace exemption: Unknown
Used oil fuel burner: No
Used oil processor: No
Used oil refiner: No
Used oil fuel marketer to burner: No
Used oil Specification marketer: No
Used oil transfer facility: No
Used oil transporter: No
Off-site waste receiver: Commercial status unknown

Violation Status: No violations found

FINDS:

Other Pertinent Environmental Activity Identified at Site

Map ID
Direction
Distance
Elevation

MAP FINDINGS

Site

Database(s)

EDR ID Number
EPA ID Number

VONNIE ONE HOUR CLEANERS (Continued)

1000315703

Registry ID: 110002427204

California - Hazardous Waste Tracking System - Datamart

The NEI (National Emissions Inventory) database contains information on stationary and mobile sources that emit criteria air pollutants and their precursors, as well as hazardous air pollutants (HAPs).

RCRAInfo is a national information system that supports the Resource Conservation and Recovery Act (RCRA) program through the tracking of events and activities related to facilities that generate, transport, and treat, store, or dispose of hazardous waste. RCRAInfo allows RCRA program staff to track the notification, permit, compliance, and corrective action activities required under RCRA.

HAZNET:

Gepaid: CAD981581994
Contact: FRED J AND RITA M BELUS
Telephone: 5108201050
Facility Addr2: Not reported
Mailing Name: Not reported
Mailing Address: 2217-J SAN RAMON VALLEY BLVD
Mailing City,St,Zip: SAN RAMON, CA 945831232
Gen County: 7
TSD EPA ID: CAD981397417
TSD County: Los Angeles
Waste Category: Not reported
Disposal Method: Recycler
Tons: .0000
Facility County: 7

Gepaid: CAD981581994
Contact: FRED J AND RITA M BELUS
Telephone: 5108201050
Facility Addr2: Not reported
Mailing Name: Not reported
Mailing Address: 2217-J SAN RAMON VALLEY BLVD
Mailing City,St,Zip: SAN RAMON, CA 945831232
Gen County: 7
TSD EPA ID: CAD981397417
TSD County: Los Angeles
Waste Category: Halogenated solvents (chloroform, methyl chloride, perchloroethylene, etc.)
Disposal Method: Recycler
Tons: .8423
Facility County: 7

Gepaid: CAD981581994
Contact: JOHN S JEE - OWNER
Telephone: 9258201050
Facility Addr2: Not reported
Mailing Name: Not reported
Mailing Address: 2217-J SAN RAMON VALLEY BLVD
Mailing City,St,Zip: SAN RAMON, CA 945831232
Gen County: Contra Costa
TSD EPA ID: Not reported

Map ID
Direction
Distance
Elevation

MAP FINDINGS

Site

Database(s)

EDR ID Number
EPA ID Number

VONNIE ONE HOUR CLEANERS (Continued)

1000315703

TSD County: Contra Costa
Waste Category: Off-specification, aged, or surplus organics
Disposal Method: Not reported
Tons: 0.44
Facility County: Not reported

Gepaid: CAD981581994
Contact: JOHN S JEE - OWNER
Telephone: 9258201050
Facility Addr2: Not reported
Mailing Name: Not reported
Mailing Address: 2217-J SAN RAMON VALLEY BLVD
Mailing City,St,Zip: SAN RAMON, CA 945831232
Gen County: Contra Costa
TSD EPA ID: Not reported
TSD County: Contra Costa
Waste Category: Off-specification, aged, or surplus organics
Disposal Method: Transfer Station
Tons: 0.22
Facility County: Not reported

Gepaid: CAD981581994
Contact: JOHN S JEE - OWNER
Telephone: 9258201050
Facility Addr2: Not reported
Mailing Name: Not reported
Mailing Address: 2217-J SAN RAMON VALLEY BLVD
Mailing City,St,Zip: SAN RAMON, CA 945831232
Gen County: Contra Costa
TSD EPA ID: Not reported
TSD County: Contra Costa
Waste Category: Liquids with halogenated organic compounds > 1000 mg/l
Disposal Method: Not reported
Tons: Not reported
Facility County: Not reported

[Click this hyperlink](#) while viewing on your computer to access
7 additional CA_HAZNET: record(s) in the EDR Site Report.

CONTRA COSTA CO. SITE LIST:

Region: CONTRA COSTA
Facility ID: 770399
Tier: Not reported
Program Status: HWG, Hmmp
Generator Fee Item: No
Inactive Date: Not reported

CLEANERS:

EPA Id: CAD981581994
NAICS Code: 81232
NAICS Description: Drycleaning and Laundry Services (except Coin-Operated)
SIC Code: 7216
Create Date: 4/10/1987
Facility Active: No
Inactive Date: 6/30/2005 10:01:00 AM
Facility Addr2: Not reported

Map ID
Direction
Distance
Elevation

MAP FINDINGS

Site

Database(s)

EDR ID Number
EPA ID Number

VONNIE ONE HOUR CLEANERS (Continued)

1000315703

Mailing Name: Not reported
Mailing Address: 2217-J SAN RAMON VALLEY BLVD
Mailing Address 2: Not reported
Mailing State: CA
Mailing Zip: 945831232
Region Code: 2
Owner Name: JOHN S JEE
Owner Address: 2217 SAN RAMON VALLEY BLVD STE J
Owner Address 2: Not reported
Owner Telephone: 9258201050
Contact Name: JOHN S JEE - OWNER
Contact Address: 2217-J SAN RAMON VALLEY BLVD
Contact Address 2: Not reported
Contact Telephone: 9258201050
SIC Description: 7211 Power Laundries, Family and Commercial
SIC Description: 7219 Laundry and Garment Services, NEC (except diaper service and clothing alteration and repair)
SIC Description: Not reported
SIC Description: 7216 Drycleaning Plants, Except Rug Cleaning
SIC Description: 7212 Garment Pressing, and Agents for Laundries and Drycleaners

EPA Id: CAD981581994
NAICS Code: 81232
NAICS Description: Drycleaning and Laundry Services (except Coin-Operated)
SIC Code: 7219
Create Date: 4/10/1987
Facility Active: No
Inactive Date: 6/30/2005 10:01:00 AM
Facility Addr2: Not reported
Mailing Name: Not reported
Mailing Address: 2217-J SAN RAMON VALLEY BLVD
Mailing Address 2: Not reported
Mailing State: CA
Mailing Zip: 945831232
Region Code: 2
Owner Name: JOHN S JEE
Owner Address: 2217 SAN RAMON VALLEY BLVD STE J
Owner Address 2: Not reported
Owner Telephone: 9258201050
Contact Name: JOHN S JEE - OWNER
Contact Address: 2217-J SAN RAMON VALLEY BLVD
Contact Address 2: Not reported
Contact Telephone: 9258201050
SIC Description: 7211 Power Laundries, Family and Commercial
SIC Description: 7219 Laundry and Garment Services, NEC (except diaper service and clothing alteration and repair)
SIC Description: Not reported
SIC Description: 7216 Drycleaning Plants, Except Rug Cleaning
SIC Description: 7212 Garment Pressing, and Agents for Laundries and Drycleaners

EPA Id: CAD981581994
NAICS Code: 81232
NAICS Description: Drycleaning and Laundry Services (except Coin-Operated)
SIC Code: 7211
Create Date: 4/10/1987
Facility Active: No
Inactive Date: 6/30/2005 10:01:00 AM

Map ID
Direction
Distance
Elevation

MAP FINDINGS

Site

Database(s)

EDR ID Number
EPA ID Number

VONNIE ONE HOUR CLEANERS (Continued)

1000315703

Facility Addr2: Not reported
Mailing Name: Not reported
Mailing Address: 2217-J SAN RAMON VALLEY BLVD
Mailing Address 2: Not reported
Mailing State: CA
Mailing Zip: 945831232
Region Code: 2
Owner Name: JOHN S JEE
Owner Address: 2217 SAN RAMON VALLEY BLVD STE J
Owner Address 2: Not reported
Owner Telephone: 9258201050
Contact Name: JOHN S JEE - OWNER
Contact Address: 2217-J SAN RAMON VALLEY BLVD
Contact Address 2: Not reported
Contact Telephone: 9258201050
SIC Description: 7211 Power Laundries, Family and Commercial
SIC Description: 7219 Laundry and Garment Services, NEC (except diaper service and clothing alteration and repair)
SIC Description: Not reported
SIC Description: 7216 Drycleaning Plants, Except Rug Cleaning
SIC Description: 7212 Garment Pressing, and Agents for Laundries and Drycleaners

EPA Id: CAD981581994
NAICS Code: 81232
NAICS Description: Drycleaning and Laundry Services (except Coin-Operated)
SIC Code: 7212
Create Date: 4/10/1987
Facility Active: No
Inactive Date: 6/30/2005 10:01:00 AM
Facility Addr2: Not reported
Mailing Name: Not reported
Mailing Address: 2217-J SAN RAMON VALLEY BLVD
Mailing Address 2: Not reported
Mailing State: CA
Mailing Zip: 945831232
Region Code: 2
Owner Name: JOHN S JEE
Owner Address: 2217 SAN RAMON VALLEY BLVD STE J
Owner Address 2: Not reported
Owner Telephone: 9258201050
Contact Name: JOHN S JEE - OWNER
Contact Address: 2217-J SAN RAMON VALLEY BLVD
Contact Address 2: Not reported
Contact Telephone: 9258201050
SIC Description: 7211 Power Laundries, Family and Commercial
SIC Description: 7219 Laundry and Garment Services, NEC (except diaper service and clothing alteration and repair)
SIC Description: Not reported
SIC Description: 7216 Drycleaning Plants, Except Rug Cleaning
SIC Description: 7212 Garment Pressing, and Agents for Laundries and Drycleaners

EMI:
Year: 1995
County Code: 7
Air Basin: SF
Facility ID: 9075
Air District Name: BA

Map ID
Direction
Distance
Elevation

MAP FINDINGS

Site

Database(s)

EDR ID Number
EPA ID Number

VONNIE ONE HOUR CLEANERS (Continued)

1000315703

SIC Code: 7216
Air District Name: BAY AREA AQMD
Community Health Air Pollution Info System: Not reported
Consolidated Emission Reporting Rule: Not reported
Total Organic Hydrocarbon Gases Tons/Yr: 2
Reactive Organic Gases Tons/Yr: 0
Carbon Monoxide Emissions Tons/Yr: 0
NOX - Oxides of Nitrogen Tons/Yr: 0
SOX - Oxides of Sulphur Tons/Yr: 0
Particulate Matter Tons/Yr: 0
Part. Matter 10 Micrometers & Smlr Tons/Yr: 0

Year: 1996
County Code: 7
Air Basin: SF
Facility ID: 9075
Air District Name: BA
SIC Code: 7216
Air District Name: BAY AREA AQMD
Community Health Air Pollution Info System: Not reported
Consolidated Emission Reporting Rule: Not reported
Total Organic Hydrocarbon Gases Tons/Yr: 1
Reactive Organic Gases Tons/Yr: 0
Carbon Monoxide Emissions Tons/Yr: 0
NOX - Oxides of Nitrogen Tons/Yr: 0
SOX - Oxides of Sulphur Tons/Yr: 0
Particulate Matter Tons/Yr: 0
Part. Matter 10 Micrometers & Smlr Tons/Yr: 0

Year: 1997
County Code: 7
Air Basin: SF
Facility ID: 9075
Air District Name: BA
SIC Code: 7216
Air District Name: BAY AREA AQMD
Community Health Air Pollution Info System: Not reported
Consolidated Emission Reporting Rule: Not reported
Total Organic Hydrocarbon Gases Tons/Yr: 1
Reactive Organic Gases Tons/Yr: 0
Carbon Monoxide Emissions Tons/Yr: 0
NOX - Oxides of Nitrogen Tons/Yr: 0
SOX - Oxides of Sulphur Tons/Yr: 0
Particulate Matter Tons/Yr: 0
Part. Matter 10 Micrometers & Smlr Tons/Yr: 0

Year: 1998
County Code: 7
Air Basin: SF
Facility ID: 9075
Air District Name: BA
SIC Code: 7216
Air District Name: BAY AREA AQMD
Community Health Air Pollution Info System: Not reported
Consolidated Emission Reporting Rule: Not reported
Total Organic Hydrocarbon Gases Tons/Yr: 1
Reactive Organic Gases Tons/Yr: 0

Map ID
Direction
Distance
Elevation

MAP FINDINGS

Site

Database(s)

EDR ID Number
EPA ID Number

VONNIE ONE HOUR CLEANERS (Continued)

1000315703

Carbon Monoxide Emissions Tons/Yr: 0
NOX - Oxides of Nitrogen Tons/Yr: 0
SOX - Oxides of Sulphur Tons/Yr: 0
Particulate Matter Tons/Yr: 0
Part. Matter 10 Micrometers & Smlr Tons/Yr: 0

Year: 1999
County Code: 7
Air Basin: SF
Facility ID: 9075
Air District Name: BA
SIC Code: 7216
Air District Name: BAY AREA AQMD
Community Health Air Pollution Info System: Not reported
Consolidated Emission Reporting Rule: Not reported
Total Organic Hydrocarbon Gases Tons/Yr: 0
Reactive Organic Gases Tons/Yr: 0
Carbon Monoxide Emissions Tons/Yr: 0
NOX - Oxides of Nitrogen Tons/Yr: 0
SOX - Oxides of Sulphur Tons/Yr: 0
Particulate Matter Tons/Yr: 0
Part. Matter 10 Micrometers & Smlr Tons/Yr: 0

Year: 2000
County Code: 7
Air Basin: SF
Facility ID: 9075
Air District Name: BA
SIC Code: 7216
Air District Name: BAY AREA AQMD
Community Health Air Pollution Info System: Not reported
Consolidated Emission Reporting Rule: Not reported
Total Organic Hydrocarbon Gases Tons/Yr: 0
Reactive Organic Gases Tons/Yr: 0
Carbon Monoxide Emissions Tons/Yr: 0
NOX - Oxides of Nitrogen Tons/Yr: 0
SOX - Oxides of Sulphur Tons/Yr: 0
Particulate Matter Tons/Yr: 0
Part. Matter 10 Micrometers & Smlr Tons/Yr: 0

Year: 2001
County Code: 7
Air Basin: SF
Facility ID: 9075
Air District Name: BA
SIC Code: 7216
Air District Name: BAY AREA AQMD
Community Health Air Pollution Info System: Not reported
Consolidated Emission Reporting Rule: Not reported
Total Organic Hydrocarbon Gases Tons/Yr: 1
Reactive Organic Gases Tons/Yr: 0
Carbon Monoxide Emissions Tons/Yr: 0
NOX - Oxides of Nitrogen Tons/Yr: 0
SOX - Oxides of Sulphur Tons/Yr: 0
Particulate Matter Tons/Yr: 0
Part. Matter 10 Micrometers & Smlr Tons/Yr: 0

Map ID
Direction
Distance
Elevation

MAP FINDINGS

Site

Database(s)

EDR ID Number
EPA ID Number

VONNIE ONE HOUR CLEANERS (Continued)

1000315703

Year: 2002
County Code: 7
Air Basin: SF
Facility ID: 9075
Air District Name: BA
SIC Code: 7216
Air District Name: BAY AREA AQMD
Community Health Air Pollution Info System: Not reported
Consolidated Emission Reporting Rule: Not reported
Total Organic Hydrocarbon Gases Tons/Yr: 1
Reactive Organic Gases Tons/Yr: 0
Carbon Monoxide Emissions Tons/Yr: 0
NOX - Oxides of Nitrogen Tons/Yr: 0
SOX - Oxides of Sulphur Tons/Yr: 0
Particulate Matter Tons/Yr: 0
Part. Matter 10 Micrometers & Smlr Tons/Yr: 0

Year: 2003
County Code: 7
Air Basin: SF
Facility ID: 9075
Air District Name: BA
SIC Code: 7216
Air District Name: BAY AREA AQMD
Community Health Air Pollution Info System: Not reported
Consolidated Emission Reporting Rule: Not reported
Total Organic Hydrocarbon Gases Tons/Yr: 1
Reactive Organic Gases Tons/Yr: 0
Carbon Monoxide Emissions Tons/Yr: 0
NOX - Oxides of Nitrogen Tons/Yr: 0
SOX - Oxides of Sulphur Tons/Yr: 0
Particulate Matter Tons/Yr: 0
Part. Matter 10 Micrometers & Smlr Tons/Yr: 0

Year: 2004
County Code: 7
Air Basin: SF
Facility ID: 9075
Air District Name: BA
SIC Code: 7216
Air District Name: BAY AREA AQMD
Community Health Air Pollution Info System: Not reported
Consolidated Emission Reporting Rule: Not reported
Total Organic Hydrocarbon Gases Tons/Yr: 0.929
Reactive Organic Gases Tons/Yr: 0.13
Carbon Monoxide Emissions Tons/Yr: 0
NOX - Oxides of Nitrogen Tons/Yr: 0
SOX - Oxides of Sulphur Tons/Yr: 0
Particulate Matter Tons/Yr: 0
Part. Matter 10 Micrometers & Smlr Tons/Yr: 0

Year: 2005
County Code: 7
Air Basin: SF
Facility ID: 9075
Air District Name: BA
SIC Code: 7216

Map ID
Direction
Distance
Elevation

MAP FINDINGS

Site

Database(s)

EDR ID Number
EPA ID Number

VONNIE ONE HOUR CLEANERS (Continued)

1000315703

Air District Name: BAY AREA AQMD
Community Health Air Pollution Info System: Not reported
Consolidated Emission Reporting Rule: Not reported
Total Organic Hydrocarbon Gases Tons/Yr: .325
Reactive Organic Gases Tons/Yr: .13
Carbon Monoxide Emissions Tons/Yr: 0
NOX - Oxides of Nitrogen Tons/Yr: 0
SOX - Oxides of Sulphur Tons/Yr: 0
Particulate Matter Tons/Yr: 0
Part. Matter 10 Micrometers & Smllr Tons/Yr: 0

Year: 2006
County Code: 7
Air Basin: SF
Facility ID: 9075
Air District Name: BA
SIC Code: 7216
Air District Name: BAY AREA AQMD
Community Health Air Pollution Info System: Not reported
Consolidated Emission Reporting Rule: Not reported
Total Organic Hydrocarbon Gases Tons/Yr: .929
Reactive Organic Gases Tons/Yr: .13
Carbon Monoxide Emissions Tons/Yr: 0
NOX - Oxides of Nitrogen Tons/Yr: 0
SOX - Oxides of Sulphur Tons/Yr: 0
Particulate Matter Tons/Yr: 0
Part. Matter 10 Micrometers & Smllr Tons/Yr: 0

AD104
WSW
1/8-1/4
0.191 mi.
1010 ft.

PETER COLE JENSEN, INC.
2401 OLD CROW CANYON RD
SAN RAMON, CA 94583
Site 1 of 7 in cluster AD

CONTRA COSTA CO. SITE LIST
HIST UST
SWEEPS UST

U001598602
N/A

Relative:
Higher

CONTRA COSTA CO. SITE LIST:
Region: CONTRA COSTA
Facility ID: 732838
Tier: Not reported
Program Status: UST
Generator Fee Item: No
Inactive Date: 6/16/1987

Actual:
494 ft.

HIST UST:
Region: STATE
Facility ID: 00000032838
Facility Type: Other
Other Type: CONSTRUCTION
Total Tanks: 0002
Contact Name: PETER COLE JENSEN
Telephone: 4158377600
Owner Name: PETER COLE JENSEN, INC.
Owner Address: P.O. BOX 1008
Owner City,St,Zip: DANVILLE, CA 94526

Tank Num: 001
Container Num: 2
Year Installed: 1971

Map ID
Direction
Distance
Elevation

MAP FINDINGS

Site

Database(s)

EDR ID Number
EPA ID Number

PETER COLE JENSEN, INC. (Continued)

U001598602

Tank Capacity: 00000980
Tank Used for: PRODUCT
Type of Fuel: DIESEL
Tank Construction: Not reported
Leak Detection: Visual, Stock Inventor

Tank Num: 002
Container Num: 1
Year Installed: 1971
Tank Capacity: 00000980
Tank Used for: PRODUCT
Type of Fuel: REGULAR
Tank Construction: Not reported
Leak Detection: Visual, Stock Inventor

SWEEPS UST:

Status: Not reported
Comp Number: 32838
Number: Not reported
Board Of Equalization: Not reported
Ref Date: Not reported
Act Date: Not reported
Created Date: Not reported
Tank Status: Not reported
Owner Tank Id: Not reported
Swrcb Tank Id: 07-000-032838-000002
Actv Date: Not reported
Capacity: 980
Tank Use: M.V. FUEL
Stg: PRODUCT
Content: REG UNLEADED
Number Of Tanks: 1

AD105
WSW
1/8-1/4
0.193 mi.
1019 ft.

POLAR POOL AND SPA
2411 OLD CROW CANYON RD #P
SAN RAMON, CA

CONTRA COSTA CO. SITE LIST **S103172468**
N/A

Site 2 of 7 in cluster AD

Relative:
Higher

CONTRA COSTA CO. SITE LIST:
Region: CONTRA COSTA
Facility ID: 772535
Tier: Not reported
Program Status: Hmmp
Generator Fee Item: No
Inactive Date: Not reported

Actual:
494 ft.

MAP FINDINGS

Map ID
 Direction
 Distance
 Elevation

Site

Database(s)

EDR ID Number
 EPA ID Number

AD106 **RYDER STUDENT TRANSPORTATION** **CONTRA COSTA CO. SITE LIST** **S105455564**
WSW **2411 OLD CROW CANYON RD #A** **N/A**
1/8-1/4 **SAN RAMON, CA 94583**
0.193 mi.
1019 ft. **Site 3 of 7 in cluster AD**

Relative: **CONTRA COSTA CO. SITE LIST:**
Higher Region: CONTRA COSTA
 Facility ID: 771065
Actual: Tier: Not reported
494 ft. Program Status: Not reported
 Generator Fee Item: Yes
 Inactive Date: 8/25/2000

AD107 **CENTRAL GRAPHICS & PRINGTING** **CONTRA COSTA CO. SITE LIST** **S105455565**
WSW **2411 OLD CROW CANYON RD #S** **N/A**
1/8-1/4 **SAN RAMON, CA 94583**
0.193 mi.
1019 ft. **Site 4 of 7 in cluster AD**

Relative: **CONTRA COSTA CO. SITE LIST:**
Higher Region: CONTRA COSTA
 Facility ID: 770281
Actual: Tier: Not reported
494 ft. Program Status: Not reported
 Generator Fee Item: Yes
 Inactive Date: 8/24/2000

AD108 **ATLAS PACIFIC** **HAZNET** **S100855682**
WSW **2411 OLD CROW CANYON RD** **CONTRA COSTA CO. SITE LIST** **N/A**
1/8-1/4 **SAN RAMON, CA 94583**
0.193 mi.
1019 ft. **Site 5 of 7 in cluster AD**

Relative: **HAZNET:**
Higher Gepaid: CAL000019019
 Contact: ATLAS PACIFIC
Actual: Telephone: 0000000000
494 ft. Facility Addr2: Not reported
 Mailing Name: Not reported
 Mailing Address: 2411 OLD CROW CANYON RD
 Mailing City,St,Zip: SAN RAMON, CA 945830000
 Gen County: 7
 TSD EPA ID: CAT080013352
 TSD County: Los Angeles
 Waste Category: Aqueous solution with less than 10% total organic residues
 Disposal Method: Recycler
 Tons: 1.6680
 Facility County: 7

Gepaid: CAL000019019
 Contact: ATLAS PACIFIC
 Telephone: 0000000000
 Facility Addr2: Not reported
 Mailing Name: Not reported
 Mailing Address: 2411 OLD CROW CANYON RD
 Mailing City,St,Zip: SAN RAMON, CA 945830000
 Gen County: 7

Map ID
Direction
Distance
Elevation

MAP FINDINGS

Site

Database(s)

EDR ID Number
EPA ID Number

ATLAS PACIFIC (Continued)

S100855682

TSD EPA ID: CAD099452708
TSD County: Los Angeles
Waste Category: Aqueous solution with less than 10% total organic residues
Disposal Method: Recycler
Tons: 4.1700
Facility County: 7

CONTRA COSTA CO. SITE LIST:

Region: CONTRA COSTA
Facility ID: 770277
Tier: Not reported
Program Status: Not reported
Generator Fee Item: Yes
Inactive Date: 8/24/2000

AB109
WSW
1/8-1/4
0.193 mi.
1019 ft.

DEL PRADO COMPANY
2445 SAN RAMON VALLEY BLVD
SAN RAMON, CA 94583

CONTRA COSTA CO. SITE LIST **S102262695**
N/A

Site 2 of 2 in cluster AB

Relative:
Higher

CONTRA COSTA CO. SITE LIST:

Region: CONTRA COSTA
Facility ID: 770787
Tier: Not reported
Program Status: UST
Generator Fee Item: No
Inactive Date: 9/9/1988

Actual:
494 ft.

AD110
WSW
1/8-1/4
0.194 mi.
1022 ft.

MODERN ALLOYS
2415 OLD CROW CANYON RD
SAN RAMON, CA 94583

LUST **S105026388**
SWEEPS UST **N/A**
HIST CORTESE

Site 6 of 7 in cluster AD

Relative:
Higher

LUST:

Region: STATE
Global Id: T0601300194
Latitude: 37.779817
Longitude: -121.977899
Case Type: LUST Cleanup Site
Status: Completed - Case Closed
Status Date: 1995-04-14 00:00:00
Lead Agency: SAN FRANCISCO BAY RWQCB (REGION 2)
Case Worker: Not reported
Local Agency: CONTRA COSTA COUNTY
RB Case Number: 07-0208
LOC Case Number: 01525
File Location: Not reported
Potential Media Affect: Under Investigation
Potential Contaminants of Concern: Gasoline
Site History: Not reported

Actual:
494 ft.

LUST:

Region: 2

Map ID
Direction
Distance
Elevation

MAP FINDINGS

Site

Database(s)

EDR ID Number
EPA ID Number

MODERN ALLOYS (Continued)

S105026388

Facility Id: 07-0208
Facility Status: Case Closed
Case Number: 01525
How Discovered: Tank Closure
Leak Cause: Corrosion
Leak Source: Tank
Date Leak Confirmed: Not reported
Oversight Program: LUST
Prelim. Site Assessment Wokplan Submitted: Not reported
Preliminary Site Assessment Began: Not reported
Pollution Characterization Began: Not reported
Pollution Remediation Plan Submitted: Not reported
Date Remediation Action Underway: Not reported
Date Post Remedial Action Monitoring Began: Not reported

SWEEPS UST:

Status: A
Comp Number: 1525
Number: 9
Board Of Equalization: 44-002175
Ref Date: 05-17-91
Act Date: 05-17-91
Created Date: 07-22-88
Tank Status: A
Owner Tank Id: Not reported
Swrcb Tank Id: 07-000-001525-000002
Actv Date: 06-20-88
Capacity: 5000
Tank Use: M.V. FUEL
Stg: P
Content: REG UNLEADED
Number Of Tanks: 1

Status: Not reported
Comp Number: 1525
Number: Not reported
Board Of Equalization: 44-002175
Ref Date: Not reported
Act Date: Not reported
Created Date: Not reported
Tank Status: Not reported
Owner Tank Id: Not reported
Swrcb Tank Id: 07-000-001525-000001
Actv Date: Not reported
Capacity: 550
Tank Use: M.V. FUEL
Stg: PRODUCT
Content: REG UNLEADED
Number Of Tanks: 1

CORTESE:

Region: CORTESE
Facility County Code: 7
Reg By: LTNKA
Reg Id: 07-0208

Map ID
Direction
Distance
Elevation

MAP FINDINGS

Site

Database(s)

EDR ID Number
EPA ID Number

AD111
WSW
1/8-1/4
0.195 mi.
1031 ft.

M S OFFSET PRINTING INC
2425 OLD CROW CYN RD
SAN RAMON, CA 94583

RCRA-SQG 1000125508
FINDS CAD054397948

Site 7 of 7 in cluster AD

**Relative:
Higher**

RCRA-SQG:

Date form received by agency: 09/01/1996

Facility name: M S OFFSET PRINTING INC

Facility address: 2425 OLD CROW CYN RD

SAN RAMON, CA 94583

EPA ID: CAD054397948

Mailing address: 2425 OLD CROW CANYON ROAD

SAN RAMON, CA 94583

Contact: Not reported

Contact address: Not reported

Contact country: Not reported

Contact telephone: Not reported

Contact email: Not reported

EPA Region: 09

Classification: Small Small Quantity Generator

Description: Handler: generates more than 100 and less than 1000 kg of hazardous waste during any calendar month and accumulates less than 6000 kg of hazardous waste at any time; or generates 100 kg or less of hazardous waste during any calendar month, and accumulates more than 1000 kg of hazardous waste at any time

Owner/Operator Summary:

Owner/operator name: M S OFFSET PRINTING INC

Owner/operator address: NOT REQUIRED

NOT REQUIRED, ME 99999

Owner/operator country: Not reported

Owner/operator telephone: (415) 555-1212

Legal status: Private

Owner/Operator Type: Owner

Owner/Op start date: Not reported

Owner/Op end date: Not reported

Owner/operator name: NOT REQUIRED

Owner/operator address: NOT REQUIRED

NOT REQUIRED, ME 99999

Owner/operator country: Not reported

Owner/operator telephone: (415) 555-1212

Legal status: Private

Owner/Operator Type: Operator

Owner/Op start date: Not reported

Owner/Op end date: Not reported

Handler Activities Summary:

U.S. importer of hazardous waste: Unknown

Mixed waste (haz. and radioactive): Unknown

Recycler of hazardous waste: No

Transporter of hazardous waste: No

Treater, storer or disposer of HW: No

Underground injection activity: No

On-site burner exemption: Unknown

Furnace exemption: Unknown

Map ID
 Direction
 Distance
 Elevation

MAP FINDINGS

Site

Database(s)

EDR ID Number
 EPA ID Number

M S OFFSET PRINTING INC (Continued)

1000125508

Used oil fuel burner: No
 Used oil processor: No
 User oil refiner: No
 Used oil fuel marketer to burner: No
 Used oil Specification marketer: No
 Used oil transfer facility: No
 Used oil transporter: No
 Off-site waste receiver: Commercial status unknown

Historical Generators:

Date form received by agency: 12/03/1980
 Facility name: M S OFFSET PRINTING INC
 Classification: Large Quantity Generator

Violation Status: No violations found

FINDS:

Other Pertinent Environmental Activity Identified at Site

Registry ID: 110002649705

RCRAInfo is a national information system that supports the Resource Conservation and Recovery Act (RCRA) program through the tracking of events and activities related to facilities that generate, transport, and treat, store, or dispose of hazardous waste. RCRAInfo allows RCRA program staff to track the notification, permit, compliance, and corrective action activities required under RCRA.

**AC112
 NW
 1/8-1/4
 0.205 mi.
 1081 ft.**

**SAN RAMON TOW INC
 215 PURDUE RD
 SAN RAMON, CA
 Site 2 of 2 in cluster AC**

**CONTRA COSTA CO. SITE LIST S105455418
 N/A**

**Relative:
 Higher**

CONTRA COSTA CO. SITE LIST:
 Region: CONTRA COSTA
 Facility ID: 771616
 Tier: Not reported
 Program Status: HWG, Hmmp
 Generator Fee Item: No
 Inactive Date: Not reported

**Actual:
 487 ft.**

**AE113
 WNW
 1/8-1/4
 0.213 mi.
 1122 ft.**

**DIGIRAY CORP
 2239 OMEGA RD
 SAN RAMON, CA 94583
 Site 1 of 8 in cluster AE**

**FINDS 1000261120
 HAZNET CAD982033573
 RCRA-NonGen**

**Relative:
 Higher**

FINDS:
 Other Pertinent Environmental Activity Identified at Site

**Actual:
 500 ft.**

Registry ID: 110002783587

RCRAInfo is a national information system that supports the Resource Conservation and Recovery Act (RCRA) program through the tracking of

Map ID
Direction
Distance
Elevation

MAP FINDINGS

Site

Database(s)

EDR ID Number
EPA ID Number

DIGIRAY CORP (Continued)

1000261120

events and activities related to facilities that generate, transport, and treat, store, or dispose of hazardous waste. RCRAInfo allows RCRA program staff to track the notification, permit, compliance, and corrective action activities required under RCRA.

HAZNET:

Gepaid: CAD982033573
Contact: Not reported
Telephone: 0000000000
Facility Addr2: Not reported
Mailing Name: Not reported
Mailing Address: 2239 OMEGA RD STA 3
Mailing City,St,Zip: SAN RAMON, CA 945830000
Gen County: 7
TSD EPA ID: AZD049318009
TSD County: 99
Waste Category: Liquids with pH <UN-> 2 with metals
Disposal Method: Transfer Station
Tons: 1.3760
Facility County: 7

RCRA-NonGen:

Date form received by agency: 07/07/1992
Facility name: DIGIRAY CORP
Facility address: 2239 OMEGA RD
SAN RAMON, CA 94583
EPA ID: CAD982033573
Mailing address: 2239 OMEGA RD STE 3
SAN RAMON, CA 94583
Contact: MARJ ALBERT
Contact address: 2239 OMEGA RD
SAN RAMON, CA 94583
Contact country: US
Contact telephone: (415) 838-1510
Contact email: Not reported
EPA Region: 09
Classification: Non-Generator
Description: Handler: Non-Generators do not presently generate hazardous waste

Owner/Operator Summary:

Owner/operator name: DIGIRAY CORP
Owner/operator address: 2239 OMEGA RD STE 3
SAN RAMON, CA 94583
Owner/operator country: Not reported
Owner/operator telephone: (510) 838-1510
Legal status: Private
Owner/Operator Type: Owner
Owner/Op start date: Not reported
Owner/Op end date: Not reported

Owner/operator name: NOT REQUIRED
Owner/operator address: NOT REQUIRED
NOT REQUIRED, ME 99999
Owner/operator country: Not reported
Owner/operator telephone: (415) 555-1212

Map ID
 Direction
 Distance
 Elevation

MAP FINDINGS

Site

Database(s)

EDR ID Number
 EPA ID Number

DIGIRAY CORP (Continued)

1000261120

Legal status: Private
 Owner/Operator Type: Operator
 Owner/Op start date: Not reported
 Owner/Op end date: Not reported

Handler Activities Summary:

U.S. importer of hazardous waste: Unknown
 Mixed waste (haz. and radioactive): Unknown
 Recycler of hazardous waste: No
 Transporter of hazardous waste: No
 Treater, storer or disposer of HW: No
 Underground injection activity: No
 On-site burner exemption: Unknown
 Furnace exemption: Unknown
 Used oil fuel burner: No
 Used oil processor: No
 User oil refiner: No
 Used oil fuel marketer to burner: No
 Used oil Specification marketer: No
 Used oil transfer facility: No
 Used oil transporter: No
 Off-site waste receiver: Commercial status unknown

Violation Status: No violations found

AE114
WNW
1/8-1/4
0.213 mi.
1124 ft.

IMAGE SOURCE
2239 OMEGA RD #5
SAN RAMON, CA 94583
Site 2 of 8 in cluster AE

CONTRA COSTA CO. SITE LIST **S102262669**
N/A

Relative:
Higher

CONTRA COSTA CO. SITE LIST:
 Region: CONTRA COSTA
 Facility ID: 771835
 Tier: Not reported
 Program Status: Hmmp
 Generator Fee Item: Yes
 Inactive Date: 9/25/1998

Actual:
500 ft.

AE115
WNW
1/8-1/4
0.213 mi.
1124 ft.

CHROMALAB INC
2239 OMEGA RD STE 1
SAN RAMON, CA 94583
Site 3 of 8 in cluster AE

CONTRA COSTA CO. SITE LIST **1000334822**
RCRA-NonGen **HAZNET** **CAD982500258**

Relative:
Higher

FINDS:
 Other Pertinent Environmental Activity Identified at Site

Actual:
500 ft.

Registry ID: 110009546866

RCRAInfo is a national information system that supports the Resource Conservation and Recovery Act (RCRA) program through the tracking of events and activities related to facilities that generate, transport, and treat, store, or dispose of hazardous waste. RCRAInfo allows RCRA program staff to track the notification, permit, compliance, and corrective action activities required under RCRA.

Map ID
Direction
Distance
Elevation

MAP FINDINGS

Site

Database(s)

EDR ID Number
EPA ID Number

CHROMALAB INC (Continued)

1000334822

HAZNET:

Gepaid: CAD982500258
Contact: Not reported
Telephone: 0000000000
Facility Addr2: Not reported
Mailing Name: Not reported
Mailing Address: 2239 OMEGA RD #1
Mailing City,St,Zip: SAN RAMON, CA 945830000
Gen County: 7
TSD EPA ID: CAD050806850
TSD County: Los Angeles
Waste Category: Liquids with halogenated organic compounds > 1000 mg/l
Disposal Method: Recycler
Tons: .6171
Facility County: 7

Gepaid: CAD982500258
Contact: Not reported
Telephone: 0000000000
Facility Addr2: Not reported
Mailing Name: Not reported
Mailing Address: 2239 OMEGA RD #1
Mailing City,St,Zip: SAN RAMON, CA 945830000
Gen County: 7
TSD EPA ID: CAD050806850
TSD County: Los Angeles
Waste Category: Liquids with pH <UN-> 2 with metals
Disposal Method: Treatment, Tank
Tons: 1.2760
Facility County: 7

Gepaid: CAD982500258
Contact: Not reported
Telephone: 0000000000
Facility Addr2: Not reported
Mailing Name: Not reported
Mailing Address: 2239 OMEGA RD #1
Mailing City,St,Zip: SAN RAMON, CA 945830000
Gen County: 7
TSD EPA ID: CAD059494310
TSD County: Santa Clara
Waste Category: Liquids with pH <UN-> 2 with metals
Disposal Method: Not reported
Tons: .4170
Facility County: 7

Gepaid: CAD982500258
Contact: Not reported
Telephone: 0000000000
Facility Addr2: Not reported
Mailing Name: Not reported
Mailing Address: 2239 OMEGA RD #1
Mailing City,St,Zip: SAN RAMON, CA 945830000
Gen County: 7
TSD EPA ID: CAD059494310
TSD County: Santa Clara
Waste Category: Liquids with pH <UN-> 2 with metals

Map ID
Direction
Distance
Elevation

MAP FINDINGS

Site

Database(s)

EDR ID Number
EPA ID Number

CHROMALAB INC (Continued)

1000334822

Disposal Method: Treatment, Tank
Tons: .4170
Facility County: 7

Gepaid: CAD982500258
Contact: Not reported
Telephone: 0000000000
Facility Addr2: Not reported
Mailing Name: Not reported
Mailing Address: 2239 OMEGA RD #1
Mailing City,St,Zip: SAN RAMON, CA 945830000
Gen County: 7
TSD EPA ID: CAD059494310
TSD County: Santa Clara
Waste Category: Liquids with halogenated organic compounds > 1000 mg/l
Disposal Method: Not reported
Tons: .2085
Facility County: 7

[Click this hyperlink](#) while viewing on your computer to access
6 additional CA_HAZNET: record(s) in the EDR Site Report.

CONTRA COSTA CO. SITE LIST:

Region: CONTRA COSTA
Facility ID: 707710
Tier: Not reported
Program Status: Hmmp
Generator Fee Item: No
Inactive Date: 10/1/1994

RCRA-NonGen:

Date form received by agency: 06/13/1995
Facility name: CHROMALAB INC
Facility address: 2239 OMEGA RD STE 1
SAN RAMON, CA 94583

EPA ID: CAD982500258
Contact: ERIC TAM
Contact address: 2239 OMEGA RD STE 1
SAN RAMON, CA 94583

Contact country: US
Contact telephone: (415) 831-1788
Contact email: Not reported
EPA Region: 09
Classification: Non-Generator
Description: Handler: Non-Generators do not presently generate hazardous waste

Owner/Operator Summary:

Owner/operator name: CHROMALAB
Owner/operator address: 1220 QUARRY LN
PLEASANTON, CA 94566

Owner/operator country: Not reported
Owner/operator telephone: (510) 484-1919
Legal status: Private
Owner/Operator Type: Owner
Owner/Op start date: Not reported
Owner/Op end date: Not reported

Map ID
Direction
Distance
Elevation

MAP FINDINGS

Site

Database(s)

EDR ID Number
EPA ID Number

CHROMALAB INC (Continued)

1000334822

Owner/operator name: NOT REQUIRED
Owner/operator address: NOT REQUIRED
NOT REQUIRED, ME 99999
Owner/operator country: Not reported
Owner/operator telephone: (415) 555-1212
Legal status: Private
Owner/Operator Type: Operator
Owner/Op start date: Not reported
Owner/Op end date: Not reported

Handler Activities Summary:

U.S. importer of hazardous waste: Unknown
Mixed waste (haz. and radioactive): Unknown
Recycler of hazardous waste: No
Transporter of hazardous waste: No
Treater, storer or disposer of HW: No
Underground injection activity: No
On-site burner exemption: Unknown
Furnace exemption: Unknown
Used oil fuel burner: No
Used oil processor: No
User oil refiner: No
Used oil fuel marketer to burner: No
Used oil Specification marketer: No
Used oil transfer facility: No
Used oil transporter: No
Off-site waste receiver: Commercial status unknown

Violation Status: No violations found

AF116
SW
1/8-1/4
0.221 mi.
1166 ft.

BP
2350 SAN RAMON VALLEY BLVD
SAN RAMON, CA 94583
Site 1 of 2 in cluster AF

LUST S101307089
SWEEPS UST N/A
HIST CORTESE

Relative:
Higher

LUST:

Actual:
491 ft.

Region: STATE
Global Id: T0601300383
Latitude: 37.77672
Longitude: -121.976673
Case Type: LUST Cleanup Site
Status: Open - Verification Monitoring
Status Date: 2004-10-26 00:00:00
Lead Agency: SAN FRANCISCO BAY RWQCB (REGION 2)
Case Worker: Not reported
Local Agency: CONTRA COSTA COUNTY
RB Case Number: 07-0413
LOC Case Number: 39493
File Location: Not reported
Potential Media Affect: Aquifer used for drinking water supply
Potential Contaminats of Concern: Gasoline
Site History: Not reported

LUST:

Region: 2
Facility Id: 07-0413
Facility Status: Pollution Characterization

Map ID
Direction
Distance
Elevation

MAP FINDINGS

Site

Database(s)

EDR ID Number
EPA ID Number

BP (Continued)

S101307089

Case Number: 39493
How Discovered: Tank Closure
Leak Cause: UNK
Leak Source: UNK
Date Leak Confirmed: Not reported
Oversight Program: LUST
Prelim. Site Assessment Workplan Submitted: Not reported
Preliminary Site Assessment Began: 2/10/1993
Pollution Characterization Began: 9/20/1993
Pollution Remediation Plan Submitted: Not reported
Date Remediation Action Underway: Not reported
Date Post Remedial Action Monitoring Began: Not reported

SWEEPS UST:

Status: A
Comp Number: 39493
Number: 1
Board Of Equalization: 44-000400
Ref Date: 11-08-91
Act Date: 11-08-91
Created Date: 07-22-88
Tank Status: A
Owner Tank Id: Not reported
Swrcb Tank Id: 07-000-039493-000001
Actv Date: 04-01-92
Capacity: 12000
Tank Use: M.V. FUEL
Stg: P
Content: PRM UNLEADED
Number Of Tanks: 4

Status: A
Comp Number: 39493
Number: 1
Board Of Equalization: 44-000400
Ref Date: 11-08-91
Act Date: 11-08-91
Created Date: 07-22-88
Tank Status: A
Owner Tank Id: Not reported
Swrcb Tank Id: 07-000-039493-000002
Actv Date: 11-08-91
Capacity: 10000
Tank Use: M.V. FUEL
Stg: P
Content: REG UNLEADED
Number Of Tanks: Not reported

Status: A
Comp Number: 39493
Number: 1
Board Of Equalization: 44-000400
Ref Date: 11-08-91
Act Date: 11-08-91
Created Date: 07-22-88
Tank Status: A
Owner Tank Id: Not reported

Map ID
Direction
Distance
Elevation

MAP FINDINGS

Site

Database(s)

EDR ID Number
EPA ID Number

BP (Continued)

S101307089

Swrcb Tank Id: 07-000-039493-000003
Actv Date: 11-08-91
Capacity: 6000
Tank Use: M.V. FUEL
Stg: P
Content: REG UNLEADED
Number Of Tanks: Not reported

Status: A
Comp Number: 39493
Number: 1
Board Of Equalization: 44-000400
Ref Date: 11-08-91
Act Date: 11-08-91
Created Date: 07-22-88
Tank Status: A
Owner Tank Id: Not reported
Swrcb Tank Id: 07-000-039493-000004
Actv Date: 11-08-91
Capacity: 1000
Tank Use: OIL
Stg: W
Content: WASTE OIL
Number Of Tanks: Not reported

CORTESE:

Region: CORTESE
Facility County Code: 7
Reg By: LTNKA
Reg Id: 07-0413

AF117
SW
1/8-1/4
0.221 mi.
1166 ft.

MOBIL SERVICE STATION
2350 SAN RAMON VALLEY BLVD
SAN RAMON, CA 94583
Site 2 of 2 in cluster AF

CONTRA COSTA CO. SITE LIST **U001598593**
HIST UST **N/A**

Relative:
Higher

CONTRA COSTA CO. SITE LIST:
Region: CONTRA COSTA
Facility ID: 739493
Tier: Not reported
Program Status: HWG, UST, Hmmp
Generator Fee Item: No
Inactive Date: Not reported

Actual:
491 ft.

HIST UST:

Region: STATE
Facility ID: 00000039493
Facility Type: Gas Station
Other Type: Not reported
Total Tanks: 0004
Contact Name: JOHN THOMPSON
Telephone: 4158319304
Owner Name: MOBIL OIL CORPORATION
Owner Address: 612 S. FLOWER STREET
Owner City,St,Zip: LOS ANGELES, CA 90017

Map ID
Direction
Distance
Elevation

MAP FINDINGS

Site

Database(s)

EDR ID Number
EPA ID Number

MOBIL SERVICE STATION (Continued)

U001598593

Tank Num: 001
Container Num: 1
Year Installed: 1982
Tank Capacity: 00012000
Tank Used for: PRODUCT
Type of Fuel: UNLEADED
Tank Construction: Not reported
Leak Detection: Visual, Stock Inventor, Pressure Test

Tank Num: 002
Container Num: 2
Year Installed: 1982
Tank Capacity: 00010000
Tank Used for: PRODUCT
Type of Fuel: REGULAR
Tank Construction: Not reported
Leak Detection: Visual, Stock Inventor, Pressure Test

Tank Num: 003
Container Num: 3
Year Installed: 1982
Tank Capacity: 00006000
Tank Used for: PRODUCT
Type of Fuel: 06
Tank Construction: Not reported
Leak Detection: Visual, Stock Inventor, Pressure Test

Tank Num: 004
Container Num: 4
Year Installed: Not reported
Tank Capacity: 00000280
Tank Used for: WASTE
Type of Fuel: WASTE OIL
Tank Construction: Not reported
Leak Detection: Visual

**AG118
NW
1/8-1/4
0.222 mi.
1170 ft.**

**SAN RAMON MUFFLER
2171 SAN RAMON VALLEY BLVD
SAN RAMON, CA 94583**

**HAZNET S103642282
CONTRA COSTA CO. SITE LIST N/A**

Site 1 of 6 in cluster AG

**Relative:
Higher**

HAZNET:

Gepaid: CAL000018895
Contact: BABER JOHN
Telephone: 0000000000
Facility Addr2: Not reported
Mailing Name: Not reported
Mailing Address: 2171 SAN RAMON VALLEY BLVD
Mailing City,St,Zip: SAN RAMON, CA 945830000
Gen County: 7
TSD EPA ID: CAD981397417
TSD County: Los Angeles
Waste Category: Halogenated solvents (chloroform, methyl chloride, perchloroethylene, etc.)
Disposal Method: Recycler
Tons: .2690
Facility County: 7

**Actual:
485 ft.**

Map ID
Direction
Distance
Elevation

MAP FINDINGS

Site

Database(s)

EDR ID Number
EPA ID Number

SAN RAMON MUFFLER (Continued)

S103642282

CONTRA COSTA CO. SITE LIST:

Region: CONTRA COSTA
Facility ID: 771766
Tier: Not reported
Program Status: HWG, Hmmp
Generator Fee Item: No
Inactive Date: Not reported

AE119
WNW
1/8-1/4
0.227 mi.
1200 ft.

SAN RAMON BODY SHOP
10 BETA CT
SAN RAMON, CA 94583
Site 4 of 8 in cluster AE

RCRA-SQG 1000129444
FINDS CAD981640287
HAZNET

Relative:
Higher

RCRA-SQG:

Date form received by agency: 02/11/1987
Facility name: SAN RAMON BODY SHOP
Facility address: 10 BETA CT
SAN RAMON, CA 94583
EPA ID: CAD981640287
Contact: ENVIRONMENTAL MANAGER
Contact address: 10 BETA CT
SAN RAMON, CA 94583
Contact country: US
Contact telephone: (415) 838-8380
Contact email: Not reported
EPA Region: 09
Classification: Small Small Quantity Generator
Description: Handler: generates more than 100 and less than 1000 kg of hazardous waste during any calendar month and accumulates less than 6000 kg of hazardous waste at any time; or generates 100 kg or less of hazardous waste during any calendar month, and accumulates more than 1000 kg of hazardous waste at any time

Actual:
502 ft.

Owner/Operator Summary:

Owner/operator name: GEOFF JOHNSON
Owner/operator address: NOT REQUIRED
NOT REQUIRED, ME 99999
Owner/operator country: Not reported
Owner/operator telephone: (415) 555-1212
Legal status: Private
Owner/Operator Type: Owner
Owner/Op start date: Not reported
Owner/Op end date: Not reported

Owner/operator name: NOT REQUIRED
Owner/operator address: NOT REQUIRED
NOT REQUIRED, ME 99999
Owner/operator country: Not reported
Owner/operator telephone: (415) 555-1212
Legal status: Private
Owner/Operator Type: Operator
Owner/Op start date: Not reported
Owner/Op end date: Not reported

Handler Activities Summary:

Map ID
Direction
Distance
Elevation

MAP FINDINGS

Site

Database(s)

EDR ID Number
EPA ID Number

SAN RAMON BODY SHOP (Continued)

1000129444

U.S. importer of hazardous waste: Unknown
Mixed waste (haz. and radioactive): Unknown
Recycler of hazardous waste: No
Transporter of hazardous waste: No
Treater, storer or disposer of HW: No
Underground injection activity: No
On-site burner exemption: Unknown
Furnace exemption: Unknown
Used oil fuel burner: No
Used oil processor: No
User oil refiner: No
Used oil fuel marketer to burner: No
Used oil Specification marketer: No
Used oil transfer facility: No
Used oil transporter: No
Off-site waste receiver: Commercial status unknown

Violation Status: No violations found

FINDS:

Other Pertinent Environmental Activity Identified at Site

Registry ID: 110001160010

The NEI (National Emissions Inventory) database contains information on stationary and mobile sources that emit criteria air pollutants and their precursors, as well as hazardous air pollutants (HAPs).

RCRAInfo is a national information system that supports the Resource Conservation and Recovery Act (RCRA) program through the tracking of events and activities related to facilities that generate, transport, and treat, store, or dispose of hazardous waste. RCRAInfo allows RCRA program staff to track the notification, permit, compliance, and corrective action activities required under RCRA.

HAZNET:

Gepaid: CAL000037695
Contact: GEOFF JOHNSON/OWNER
Telephone: 5108388380
Facility Addr2: Not reported
Mailing Name: Not reported
Mailing Address: 10 BETA CT
Mailing City,St,Zip: SAN RAMON, CA 945831202
Gen County: Contra Costa
TSD EPA ID: Not reported
TSD County: Sacramento
Waste Category: Aqueous solution with less than 10% total organic residues
Disposal Method: Transfer Station
Tons: 0.37
Facility County: Not reported

Gepaid: CAL000037695
Contact: GEOFF JOHNSON/OWNER
Telephone: 5108388380
Facility Addr2: Not reported
Mailing Name: Not reported

Map ID
Direction
Distance
Elevation

MAP FINDINGS

Site

Database(s)

EDR ID Number
EPA ID Number

SAN RAMON BODY SHOP (Continued)

1000129444

Mailing Address: 10 BETA CT
Mailing City,St,Zip: SAN RAMON, CA 945831202
Gen County: Contra Costa
TSD EPA ID: Not reported
TSD County: Los Angeles
Waste Category: Other organic solids
Disposal Method: Recycler
Tons: 0.1
Facility County: Not reported

Gepaid: CAL000037695
Contact: GEOFF JOHNSON/OWNER
Telephone: 5108388380
Facility Addr2: Not reported
Mailing Name: Not reported
Mailing Address: 10 BETA CT
Mailing City,St,Zip: SAN RAMON, CA 945831202
Gen County: Contra Costa
TSD EPA ID: Not reported
TSD County: San Mateo
Waste Category: Unspecified solvent mixture Waste
Disposal Method: Not reported
Tons: 0.48
Facility County: Not reported

Gepaid: CAL000037695
Contact: GEOFF JOHNSON
Telephone: 5108388380
Facility Addr2: Not reported
Mailing Name: Not reported
Mailing Address: 10 BETA CT
Mailing City,St,Zip: SAN RAMON, CA 945831202
Gen County: 7
TSD EPA ID: CAD009452657
TSD County: San Mateo
Waste Category: Unspecified solvent mixture Waste
Disposal Method: Recycler
Tons: .2210
Facility County: 7

Gepaid: CAL000037695
Contact: GEOFF JOHNSON
Telephone: 5108388380
Facility Addr2: Not reported
Mailing Name: Not reported
Mailing Address: 10 BETA CT
Mailing City,St,Zip: SAN RAMON, CA 945831202
Gen County: 7
TSD EPA ID: CAD009452657
TSD County: San Mateo
Waste Category: Unspecified solvent mixture Waste
Disposal Method: Not reported
Tons: .2835
Facility County: 7

Map ID
Direction
Distance
Elevation

MAP FINDINGS

Site

Database(s)

EDR ID Number
EPA ID Number

SAN RAMON BODY SHOP (Continued)

1000129444

[Click this hyperlink](#) while viewing on your computer to access
21 additional CA_HAZNET: record(s) in the EDR Site Report.

**AG120
NW
1/8-1/4
0.227 mi.
1201 ft.**

**PRECISION AUTO BODY
2165 SAN RAMON VALLEY BLVD
SAN RAMON, CA 94583**

**RCRA-SQG 1000172373
FINDS CAD981416845
HAZNET**

Site 2 of 6 in cluster AG

**Relative:
Higher**

RCRA-SQG:

**Actual:
485 ft.**

Date form received by agency: 06/03/1986
Facility name: PRECISION AUTO BODY
Facility address: 2165 SAN RAMON VALLEY BLVD
SAN RAMON, CA 94583
EPA ID: CAD981416845
Contact: ENVIRONMENTAL MANAGER
Contact address: 2165 SAN RAMON VALLEY BLVD
SAN RAMON, CA 94583
Contact country: US
Contact telephone: (415) 820-3798
Contact email: Not reported
EPA Region: 09
Classification: Small Small Quantity Generator
Description: Handler: generates more than 100 and less than 1000 kg of hazardous waste during any calendar month and accumulates less than 6000 kg of hazardous waste at any time; or generates 100 kg or less of hazardous waste during any calendar month, and accumulates more than 1000 kg of hazardous waste at any time

Owner/Operator Summary:

Owner/operator name: TIM LUBECK
Owner/operator address: NOT REQUIRED
NOT REQUIRED, ME 99999
Owner/operator country: Not reported
Owner/operator telephone: (415) 555-1212
Legal status: Private
Owner/Operator Type: Owner
Owner/Op start date: Not reported
Owner/Op end date: Not reported

Owner/operator name: NOT REQUIRED
Owner/operator address: NOT REQUIRED
NOT REQUIRED, ME 99999
Owner/operator country: Not reported
Owner/operator telephone: (415) 555-1212
Legal status: Private
Owner/Operator Type: Operator
Owner/Op start date: Not reported
Owner/Op end date: Not reported

Handler Activities Summary:

U.S. importer of hazardous waste: Unknown
Mixed waste (haz. and radioactive): Unknown
Recycler of hazardous waste: No
Transporter of hazardous waste: No
Treater, storer or disposer of HW: No
Underground injection activity: No

Map ID
Direction
Distance
Elevation

MAP FINDINGS

Site

Database(s)

EDR ID Number
EPA ID Number

PRECISION AUTO BODY (Continued)

1000172373

On-site burner exemption: Unknown
Furnace exemption: Unknown
Used oil fuel burner: No
Used oil processor: No
Used oil refiner: No
Used oil fuel marketer to burner: No
Used oil Specification marketer: No
Used oil transfer facility: No
Used oil transporter: No
Off-site waste receiver: Commercial status unknown

Violation Status: No violations found

FINDS:

Other Pertinent Environmental Activity Identified at Site

Registry ID: 110002698849

RCRAInfo is a national information system that supports the Resource Conservation and Recovery Act (RCRA) program through the tracking of events and activities related to facilities that generate, transport, and treat, store, or dispose of hazardous waste. RCRAInfo allows RCRA program staff to track the notification, permit, compliance, and corrective action activities required under RCRA.

HAZNET:

Gepaid: CAD981416845
Contact: PERCISION AUTO BODY
Telephone: 9258203798
Facility Addr2: Not reported
Mailing Name: Not reported
Mailing Address: 2049 SAN RAMON VALLEY BLVD
Mailing City,St,Zip: SAN RAMON, CA 945831205
Gen County: 7
TSD EPA ID: CAT000613893
TSD County: Los Angeles
Waste Category: Oxygenated solvents (acetone, butanol, ethyl acetate, etc.)
Disposal Method: Transfer Station
Tons: .7860
Facility County: 7

Gepaid: CAD981416845
Contact: PERCISION AUTO BODY
Telephone: 9258203798
Facility Addr2: Not reported
Mailing Name: Not reported
Mailing Address: 2049 SAN RAMON VALLEY BLVD
Mailing City,St,Zip: SAN RAMON, CA 945831205
Gen County: 7
TSD EPA ID: CAT000613893
TSD County: Los Angeles
Waste Category: Oxygenated solvents (acetone, butanol, ethyl acetate, etc.)
Disposal Method: Not reported
Tons: .1095
Facility County: 7

Map ID
Direction
Distance
Elevation

MAP FINDINGS

Site

Database(s)

EDR ID Number
EPA ID Number

PRECISION AUTO BODY (Continued)

1000172373

Gepaid: CAD981416845
Contact: PERCISION AUTO BODY
Telephone: 9258203798
Facility Addr2: Not reported
Mailing Name: Not reported
Mailing Address: 2049 SAN RAMON VALLEY BLVD
Mailing City,St,Zip: SAN RAMON, CA 945831205
Gen County: 7
TSD EPA ID: CAT000613893
TSD County: Los Angeles
Waste Category: Oxygenated solvents (acetone, butanol, ethyl acetate, etc.)
Disposal Method: Not reported
Tons: .0750
Facility County: 7

Gepaid: CAD981416845
Contact: PERCISION AUTO BODY
Telephone: 9258203798
Facility Addr2: Not reported
Mailing Name: Not reported
Mailing Address: 2049 SAN RAMON VALLEY BLVD
Mailing City,St,Zip: SAN RAMON, CA 945831205
Gen County: 7
TSD EPA ID: CAT000613893
TSD County: Los Angeles
Waste Category: Oxygenated solvents (acetone, butanol, ethyl acetate, etc.)
Disposal Method: Transfer Station
Tons: .4500
Facility County: 7

Gepaid: CAD981416845
Contact: PERCISION AUTO BODY
Telephone: 9258203798
Facility Addr2: Not reported
Mailing Name: Not reported
Mailing Address: 2049 SAN RAMON VALLEY BLVD
Mailing City,St,Zip: SAN RAMON, CA 945831205
Gen County: 7
TSD EPA ID: CAT000613950
TSD County: Sacramento
Waste Category: Oxygenated solvents (acetone, butanol, ethyl acetate, etc.)
Disposal Method: Transfer Station
Tons: .1480
Facility County: 7

[Click this hyperlink](#) while viewing on your computer to access additional CA_HAZNET: detail in the EDR Site Report.

MAP FINDINGS

Map ID
 Direction
 Distance
 Elevation

Site

Database(s)

EDR ID Number
 EPA ID Number

AE121 **RAHLVES ORGANIZATION** **CONTRA COSTA CO. SITE LIST** **S102262573**
WNW **10 BETA CT #A** **N/A**
1/8-1/4 **SAN RAMON, CA 94583**
0.228 mi.
1203 ft. **Site 5 of 8 in cluster AE**

Relative: **CONTRA COSTA CO. SITE LIST:**
Higher Region: CONTRA COSTA
 Facility ID: 770827
Actual: Tier: Not reported
502 ft. Program Status: UST
 Generator Fee Item: No
 Inactive Date: 1/4/1989

AE122 **A-1 AUTO REPAIR OF DANVILLE** **CONTRA COSTA CO. SITE LIST** **S102262571**
WNW **10 BETA CT #C** **N/A**
1/8-1/4 **SAN RAMON, CA 94583**
0.228 mi.
1203 ft. **Site 6 of 8 in cluster AE**

Relative: **CONTRA COSTA CO. SITE LIST:**
Higher Region: CONTRA COSTA
 Facility ID: 770308
Actual: Tier: Not reported
502 ft. Program Status: Not reported
 Generator Fee Item: Yes
 Inactive Date: 8/24/2000

123 **EXXON** **HAZNET** **S102429347**
West **2400 SAN RAMON VALLEY BLVD** **LUST** **N/A**
1/8-1/4 **SAN RAMON, CA 94583** **CONTRA COSTA CO. SITE LIST**
0.230 mi. **HIST CORTESE**
1215 ft.

Relative: **HAZNET:**
Higher Gepaid: CAL000266355
 Contact: BARBARA WILLIAMSON
Actual: Telephone: 9259396990
494 ft. Facility Addr2: Not reported
 Mailing Name: BARBARA WILLIAMSON
 Mailing Address: 3021 CITRUS CIR STE 260
 Mailing City,St,Zip: WALNUT CREEK, CA 94598
 Gen County: Contra Costa
 TSD EPA ID: CA0000084517
 TSD County: Contra Costa
 Waste Category: Aqueous solution with less than 10% total organic residues
 Disposal Method: Transfer Station
 Tons: 0.04
 Facility County: 7

Gepaid: CAL000266355
 Contact: BARBARA WILLIAMSON
 Telephone: 9259396990
 Facility Addr2: Not reported
 Mailing Name: BARBARA WILLIAMSON
 Mailing Address: 3021 CITRUS CIR STE 260
 Mailing City,St,Zip: WALNUT CREEK, CA 94598
 Gen County: Contra Costa

Map ID
Direction
Distance
Elevation

MAP FINDINGS

Site

Database(s)

EDR ID Number
EPA ID Number

EXXON (Continued)

S102429347

TSD EPA ID: NVD980895338
TSD County: Contra Costa
Waste Category: Off-specification, aged, or surplus organics
Disposal Method: Recycler
Tons: 0.1
Facility County: 7

Gepaid: CAL000266355
Contact: BARBARA WILLIAMSON
Telephone: 9259396990
Facility Addr2: Not reported
Mailing Name: Not reported
Mailing Address: 2420 CAMINO RAMON STE 205
Mailing City,St,Zip: SAN RAMON, CA 945830000
Gen County: Contra Costa
TSD EPA ID: CAD053044053
TSD County: Alameda
Waste Category: Aqueous solution with less than 10% total organic residues
Disposal Method: Transfer Station
Tons: 0.27
Facility County: Not reported

LUST:

Region: STATE
Global Id: T0601300497
Latitude: 37.775946
Longitude: -121.97702
Case Type: LUST Cleanup Site
Status: Completed - Case Closed
Status Date: 1999-12-08 00:00:00
Lead Agency: SAN FRANCISCO BAY RWQCB (REGION 2)
Case Worker: Not reported
Local Agency: CONTRA COSTA COUNTY
RB Case Number: 07-0537
LOC Case Number: 23893
File Location: Not reported
Potential Media Affect: Other Groundwater (uses other than drinking water)
Potential Contaminats of Concern: Gasoline
Site History: Not reported

LUST:

Region: 2
Facility Id: 07-0537
Facility Status: Case Closed
Case Number: 23893
How Discovered: Tank Closure
Leak Cause: UNK
Leak Source: UNK
Date Leak Confirmed: 6/22/1994
Oversight Program: LUST
Prelim. Site Assesment Wokplan Submitted: Not reported
Preliminary Site Assesment Began: Not reported
Pollution Characterization Began: Not reported
Pollution Remediation Plan Submitted: Not reported
Date Remediation Action Underway: Not reported
Date Post Remedial Action Monitoring Began: Not reported

Map ID
Direction
Distance
Elevation

MAP FINDINGS

Site

Database(s)

EDR ID Number
EPA ID Number

EXXON (Continued)

S102429347

CONTRA COSTA CO. SITE LIST:

Region: CONTRA COSTA
Facility ID: 723893
Tier: Not reported
Program Status: HWG, UST, Hmmp
Generator Fee Item: No
Inactive Date: Not reported

Region: CONTRA COSTA
Facility ID: 772923
Tier: Not reported
Program Status: HWG, Hmmp
Generator Fee Item: No
Inactive Date: Not reported

CORTESE:

Region: CORTESE
Facility County Code: 7
Reg By: LTNKA
Reg Id: 07-0537

**AG124
NW
1/8-1/4
0.231 mi.
1221 ft.**

**COTTMAN TRANSMISSION
2161 SAN RAMON VALLEY BLVD
SAN RAMON, CA 94503
Site 3 of 6 in cluster AG**

**HAZNET S105090508
CONTRA COSTA CO. SITE LIST N/A**

**Relative:
Higher**

HAZNET:

Gepaid: CAR000092684
Contact: --
Telephone: 9253149800
Facility Addr2: Not reported
Mailing Name: Not reported
Mailing Address: 2161 SAN RAMON VALLEY BLVD
Mailing City,St,Zip: SAN RAMON, CA 945030000
Gen County: Contra Costa
TSD EPA ID: Not reported
TSD County: Los Angeles
Waste Category: Other organic solids
Disposal Method: Disposal, Land Fill
Tons: 0.2
Facility County: Not reported

**Actual:
485 ft.**

Gepaid: CAR000092684
Contact: --
Telephone: 9253149800
Facility Addr2: Not reported
Mailing Name: Not reported
Mailing Address: 2161 SAN RAMON VALLEY BLVD
Mailing City,St,Zip: SAN RAMON, CA 945030000
Gen County: Contra Costa
TSD EPA ID: Not reported
TSD County: Sacramento
Waste Category: Aqueous solution with less than 10% total organic residues
Disposal Method: Transfer Station
Tons: 0.52
Facility County: Not reported

Map ID
Direction
Distance
Elevation

MAP FINDINGS

Site

Database(s)

EDR ID Number
EPA ID Number

COTTMAN TRANSMISSION (Continued)

S105090508

Gepaid: CAR000092684
Contact: --
Telephone: 9253149800
Facility Addr2: Not reported
Mailing Name: Not reported
Mailing Address: 2161 SAN RAMON VALLEY BLVD
Mailing City,St,Zip: SAN RAMON, CA 945030000
Gen County: Contra Costa
TSD EPA ID: Not reported
TSD County: Sacramento
Waste Category: Aqueous solution with less than 10% total organic residues
Disposal Method: Transfer Station
Tons: 0.50
Facility County: Not reported

Gepaid: CAR000092684
Contact: Not reported
Telephone: 9253149800
Facility Addr2: Not reported
Mailing Name: JOHN BULLENE
Mailing Address: 2161 SAN RAMON VALLEY BLVD
Mailing City,St,Zip: SAN RAMON, CA 945030000
Gen County: Contra Costa
TSD EPA ID: CA0000084517
TSD County: Contra Costa
Waste Category: Aqueous solution with less than 10% total organic residues
Disposal Method: Transfer Station
Tons: 0.61
Facility County: 7

Gepaid: CAL000147798
Contact: JOHN HYUN
Telephone: 0000000000
Facility Addr2: Not reported
Mailing Name: Not reported
Mailing Address: 2161 SAN RAMON VALLEY BLVD
Mailing City,St,Zip: SAN RAMON, CA 945830000
Gen County: 7
TSD EPA ID: CA0000084517
TSD County: Sacramento
Waste Category: Aqueous solution with less than 10% total organic residues
Disposal Method: Treatment, Tank
Tons: .4252
Facility County: 7

[Click this hyperlink](#) while viewing on your computer to access
1 additional CA_HAZNET: record(s) in the EDR Site Report.

CONTRA COSTA CO. SITE LIST:

Region: CONTRA COSTA
Facility ID: 772722
Tier: Not reported
Program Status: HWG, Hmmp
Generator Fee Item: No
Inactive Date: Not reported

Map ID
Direction
Distance
Elevation

MAP FINDINGS

Site

Database(s)

EDR ID Number
EPA ID Number

AE125 **TRI-VALLEY TRANSPORTATION AND** **CONTRA COSTA CO. SITE LIST** **U001598611**
WNW **10 BETA CT # D** **HIST UST** **N/A**
1/8-1/4 **SAN RAMON, CA 94583**

0.232 mi.
1225 ft. **Site 7 of 8 in cluster AE**

Relative: **CONTRA COSTA CO. SITE LIST:**
Higher Region: CONTRA COSTA
Facility ID: 770453
Actual: Tier: Not reported
503 ft. Program Status: HWG, Hmmp
Generator Fee Item: No
Inactive Date: Not reported

HIST UST:
Region: STATE
Facility ID: 00000065803
Facility Type: Other
Other Type: MOVING & STORAGE
Total Tanks: 0002
Contact Name: WILLIAM COLWELL
Telephone: 4158388234
Owner Name: RAHLVES & RAHLVES, INC.
Owner Address: 3190A PARK ROAD
Owner City,St,Zip: BENICIA, CA 94510

Tank Num: 001
Container Num: 1
Year Installed: 1979
Tank Capacity: 00002025
Tank Used for: PRODUCT
Type of Fuel: UNLEADED
Tank Construction: 3/16 inches
Leak Detection: Stock Inventor

Tank Num: 002
Container Num: 2
Year Installed: 1979
Tank Capacity: 00002025
Tank Used for: PRODUCT
Type of Fuel: DIESEL
Tank Construction: 3/16 inches
Leak Detection: Stock Inventor

AE126 **DIABLO AUTO CARE** **CONTRA COSTA CO. SITE LIST** **S102262575**
WNW **15 BETA CT** **HIST UST** **N/A**
1/8-1/4 **SAN RAMON, CA**

0.233 mi.
1232 ft. **Site 8 of 8 in cluster AE**

Relative: **CONTRA COSTA CO. SITE LIST:**
Higher Region: CONTRA COSTA
Facility ID: 771617
Actual: Tier: Not reported
503 ft. Program Status: HWG, Hmmp
Generator Fee Item: No
Inactive Date: Not reported

MAP FINDINGS

Map ID
 Direction
 Distance
 Elevation

Site

Database(s)

EDR ID Number
 EPA ID Number

AG127 **SAN RAMON MUFFLER & BRAKE** **CONTRA COSTA CO. SITE LIST** **S103464511**
NW **2157 SAN RAMON VALLEY BLVD** **N/A**
1/8-1/4 **SAN RAMON, CA 94583**
0.235 mi.
1242 ft. **Site 4 of 6 in cluster AG**

Relative: **CONTRA COSTA CO. SITE LIST:**
Higher Region: CONTRA COSTA
 Facility ID: 772754
Actual: Tier: Not reported
485 ft. Program Status: Hmmp
 Generator Fee Item: No
 Inactive Date: 9/17/2008

AG128 **CROW CANYON RADIATOR** **HAZNET** **S100933383**
NW **2155 SAN RAMON VALLEY BLVD** **CONTRA COSTA CO. SITE LIST** **N/A**
1/8-1/4 **SAN RAMON, CA 94583**
0.237 mi.
1253 ft. **Site 5 of 6 in cluster AG**

Relative: **HAZNET:**
Higher Gepaid: CAL913375457
 Contact: JOHN BABER
Actual: Telephone: 5108381022
485 ft. Facility Addr2: Not reported
 Mailing Name: Not reported
 Mailing Address: 2155 SAN RAMON VALLEY BLVD
 Mailing City,St,Zip: SAN RAMON, CA 945831207
 Gen County: 7
 TSD EPA ID: CAD980887418
 TSD County: 1
 Waste Category: Waste oil and mixed oil
 Disposal Method: Recycler
 Tons: .5004
 Facility County: 7

Gepaid: CAL913375457
 Contact: JOHN BABER
 Telephone: 5108381022
 Facility Addr2: Not reported
 Mailing Name: Not reported
 Mailing Address: 2155 SAN RAMON VALLEY BLVD
 Mailing City,St,Zip: SAN RAMON, CA 945831207
 Gen County: 7
 TSD EPA ID: CAD980887418
 TSD County: 1
 Waste Category: Aqueous solution with less than 10% total organic residues
 Disposal Method: Transfer Station
 Tons: 1.2717
 Facility County: 7

Gepaid: CAL913375457
 Contact: JOHN BABER
 Telephone: 5108381022
 Facility Addr2: Not reported
 Mailing Name: Not reported
 Mailing Address: 2155 SAN RAMON VALLEY BLVD
 Mailing City,St,Zip: SAN RAMON, CA 945831207
 Gen County: 7
 TSD EPA ID: CAD980887418

Map ID
Direction
Distance
Elevation

MAP FINDINGS

Site

Database(s)

EDR ID Number
EPA ID Number

CROW CANYON RADIATOR (Continued)

S100933383

TSD County: 1
Waste Category: Aqueous solution with less than 10% total organic residues
Disposal Method: Transfer Station
Tons: .5420
Facility County: 7

Gepaid: CAL913375457
Contact: JOHN BABER
Telephone: 5108381022
Facility Addr2: Not reported
Mailing Name: Not reported
Mailing Address: 2155 SAN RAMON VALLEY BLVD
Mailing City,St,Zip: SAN RAMON, CA 945831207
Gen County: 7
TSD EPA ID: CAD982446874
TSD County: Yolo
Waste Category: Aqueous solution with less than 10% total organic residues
Disposal Method: Transfer Station
Tons: .2293
Facility County: 7

Gepaid: CAL913375457
Contact: JOHN BABER
Telephone: 5108381022
Facility Addr2: Not reported
Mailing Name: Not reported
Mailing Address: 2155 SAN RAMON VALLEY BLVD
Mailing City,St,Zip: SAN RAMON, CA 945831207
Gen County: 7
TSD EPA ID: CAD980887418
TSD County: 1
Waste Category: Aqueous solution with less than 10% total organic residues
Disposal Method: Not reported
Tons: .6255
Facility County: 7

[Click this hyperlink](#) while viewing on your computer to access
11 additional CA_HAZNET: record(s) in the EDR Site Report.

CONTRA COSTA CO. SITE LIST:

Region: CONTRA COSTA
Facility ID: 771751
Tier: Not reported
Program Status: Not reported
Generator Fee Item: Yes
Inactive Date: 2/16/2005

129
NW
1/8-1/4
0.238 mi.
1258 ft.

COTTMON TRANSMISSION
2161 SAN RAMON VALLEY BLVD
SAN RAMON, CA 94503

RCRA-SQG 1004677052
FINDS CAR000092684

Relative:
Higher

RCRA-SQG:
Date form received by agency: 03/05/2001
Facility name: COTTMON TRANSMISSION
Facility address: 2161 SAN RAMON VALLEY BLVD

Actual:
493 ft.

Map ID
Direction
Distance
Elevation

MAP FINDINGS

Site

Database(s)

EDR ID Number
EPA ID Number

COTTMON TRANSMISSION (Continued)

1004677052

EPA ID: SAN RAMON, CA 94503
CAR000092684
Contact: JOHN BULLENE
Contact address: 2161 SAN RAMON VALLEY BLVD
SAN RAMON, CA 94503
Contact country: US
Contact telephone: (925) 314-9800
Contact email: Not reported
EPA Region: 09
Classification: Small Small Quantity Generator
Description: Handler: generates more than 100 and less than 1000 kg of hazardous waste during any calendar month and accumulates less than 6000 kg of hazardous waste at any time; or generates 100 kg or less of hazardous waste during any calendar month, and accumulates more than 1000 kg of hazardous waste at any time

Owner/Operator Summary:

Owner/operator name: COTTMON TRANSMISSION
Owner/operator address: 2161 SAN RAMON VALLEY BLVD
SAN RAMON, CA 94503
Owner/operator country: Not reported
Owner/operator telephone: (925) 314-9800
Legal status: Private
Owner/Operator Type: Owner
Owner/Op start date: Not reported
Owner/Op end date: Not reported

Handler Activities Summary:

U.S. importer of hazardous waste: Unknown
Mixed waste (haz. and radioactive): Unknown
Recycler of hazardous waste: No
Transporter of hazardous waste: No
Treater, storer or disposer of HW: No
Underground injection activity: No
On-site burner exemption: Unknown
Furnace exemption: Unknown
Used oil fuel burner: No
Used oil processor: No
User oil refiner: No
Used oil fuel marketer to burner: No
Used oil Specification marketer: No
Used oil transfer facility: No
Used oil transporter: No
Off-site waste receiver: Commercial status unknown

Hazardous Waste Summary:

Waste code: D001
Waste name: IGNITABLE HAZARDOUS WASTES ARE THOSE WASTES WHICH HAVE A FLASHPOINT OF LESS THAN 140 DEGREES FAHRENHEIT AS DETERMINED BY A PENSKEY-MARTENS CLOSED CUP FLASH POINT TESTER. ANOTHER METHOD OF DETERMINING THE FLASH POINT OF A WASTE IS TO REVIEW THE MATERIAL SAFETY DATA SHEET, WHICH CAN BE OBTAINED FROM THE MANUFACTURER OR DISTRIBUTOR OF THE MATERIAL. LACQUER THINNER IS AN EXAMPLE OF A COMMONLY USED SOLVENT WHICH WOULD BE CONSIDERED AS IGNITABLE HAZARDOUS WASTE.

Waste code: D018

Map ID
 Direction
 Distance
 Elevation

MAP FINDINGS

Site

Database(s)

EDR ID Number
 EPA ID Number

COTTMON TRANSMISSION (Continued)

1004677052

Waste name: BENZENE
 Waste code: D039
 Waste name: TETRACHLOROETHYLENE
 Violation Status: No violations found

FINDS:

Other Pertinent Environmental Activity Identified at Site

Registry ID: 110012209779

RCRAInfo is a national information system that supports the Resource Conservation and Recovery Act (RCRA) program through the tracking of events and activities related to facilities that generate, transport, and treat, store, or dispose of hazardous waste. RCRAInfo allows RCRA program staff to track the notification, permit, compliance, and corrective action activities required under RCRA.

**AH130
 WNW
 1/8-1/4
 0.239 mi.
 1261 ft.**

**LILJA INDUSTRIAL CORP. OFFICE
 22 BETA CT
 SAN RAMON, CA 94583
 Site 1 of 12 in cluster AH**

**CONTRA COSTA CO. SITE LIST
 HIST UST
 SWEEPS UST**

**U001598580
 N/A**

**Relative:
 Higher**

CONTRA COSTA CO. SITE LIST:
 Region: CONTRA COSTA
 Facility ID: 740872
 Tier: Not reported
 Program Status: UST
 Generator Fee Item: No
 Inactive Date: 3/26/1992

**Actual:
 505 ft.**

HIST UST:
 Region: STATE
 Facility ID: 00000040872
 Facility Type: Other
 Other Type: CONSTRUCTION CO.
 Total Tanks: 0002
 Contact Name: Not reported
 Telephone: 4158202399
 Owner Name: LILJA INDUSTRIAL CONSTRUCTION
 Owner Address: 22 BETA COURT
 Owner City,St,Zip: SAN RAMON, CA 94583

Tank Num: 001
 Container Num: #2
 Year Installed: 1979
 Tank Capacity: 00002000
 Tank Used for: PRODUCT
 Type of Fuel: REGULAR
 Tank Construction: 3/16" inches
 Leak Detection: Visual, Stock Inventor

Tank Num: 002
 Container Num: #1
 Year Installed: 1979

Map ID
Direction
Distance
Elevation

MAP FINDINGS

Site

Database(s)

EDR ID Number
EPA ID Number

LILJA INDUSTRIAL CORP. OFFICE (Continued)

U001598580

Tank Capacity: 00002000
Tank Used for: PRODUCT
Type of Fuel: UNLEADED
Tank Construction: 3/16" inches
Leak Detection: Visual, Stock Inventor

SWEEPS UST:

Status: A
Comp Number: 40872
Number: 9
Board Of Equalization: 44-002407
Ref Date: 06-20-88
Act Date: Not reported
Created Date: 07-22-88
Tank Status: A
Owner Tank Id: Not reported
Swrcb Tank Id: 07-000-040872-000001
Actv Date: 06-20-88
Capacity: 2000
Tank Use: M.V. FUEL
Stg: P
Content: REG UNLEADED
Number Of Tanks: 2

Status: A
Comp Number: 40872
Number: 9
Board Of Equalization: 44-002407
Ref Date: 06-20-88
Act Date: Not reported
Created Date: 07-22-88
Tank Status: A
Owner Tank Id: Not reported
Swrcb Tank Id: 07-000-040872-000002
Actv Date: 06-20-88
Capacity: 2000
Tank Use: M.V. FUEL
Stg: P
Content: REG UNLEADED
Number Of Tanks: Not reported

AH131
WNW
1/8-1/4
0.240 mi.
1267 ft.

JAGUAR JUNCTION
23 BETA CT #H
SAN RAMON, CA 94583
Site 2 of 12 in cluster AH

CONTRA COSTA CO. SITE LIST **S102262578**
N/A

Relative:
Higher

CONTRA COSTA CO. SITE LIST:
Region: CONTRA COSTA
Facility ID: 771618
Tier: Not reported
Program Status: Not reported
Generator Fee Item: Yes
Inactive Date: 3/9/1995

Actual:
505 ft.

MAP FINDINGS

Map ID			EDR ID Number
Direction			EPA ID Number
Distance			
Elevation	Site	Database(s)	

AH132 WNW 1/8-1/4 0.240 mi. 1267 ft.	ADOLPH'S AUTOHAUS 23 BETA CT #B SAN RAMON, CA Site 3 of 12 in cluster AH	CONTRA COSTA CO. SITE LIST	S102262589 N/A
Relative: Higher	CONTRA COSTA CO. SITE LIST: Region: CONTRA COSTA Facility ID: 771098 Tier: Not reported Program Status: HWG, Hmmp Generator Fee Item: No Inactive Date: Not reported		
Actual: 505 ft.			

AH133 WNW 1/8-1/4 0.240 mi. 1267 ft.	SAN RAMON TRANSMISSION 23 BETA CT #A SAN RAMON, CA Site 4 of 12 in cluster AH	CONTRA COSTA CO. SITE LIST	S102262570 N/A
Relative: Higher	CONTRA COSTA CO. SITE LIST: Region: CONTRA COSTA Facility ID: 772211 Tier: Not reported Program Status: HWG, Hmmp Generator Fee Item: No Inactive Date: Not reported		
Actual: 505 ft.			

AG134 NW 1/8-1/4 0.241 mi. 1270 ft.	THE SERVICE OUTLET 2151 SAN RAMON VALLEY BLVD SAN RAMON, CA 94583 Site 6 of 6 in cluster AG	HAZNET CONTRA COSTA CO. SITE LIST	S103642092 N/A
Relative: Higher	HAZNET: Gepaid: CAL000089833 Contact: HARVEY & SONS INC Telephone: 9258373000 Facility Addr2: Not reported Mailing Name: Not reported Mailing Address: 2151 SAN RAMON VALLEY BLVD Mailing City,St,Zip: SAN RAMON, CA 945830000 Gen County: 7 TSD EPA ID: CAL000161743 TSD County: Santa Clara Waste Category: Aqueous solution with less than 10% total organic residues Disposal Method: Transfer Station Tons: .5212 Facility County: 7		
Actual: 485 ft.	Gepaid: CAL000089833 Contact: HARVEY & SONS INC Telephone: 9258373000 Facility Addr2: Not reported Mailing Name: Not reported Mailing Address: 2151 SAN RAMON VALLEY BLVD Mailing City,St,Zip: SAN RAMON, CA 945830000 Gen County: 7		

Map ID
Direction
Distance
Elevation

MAP FINDINGS

Site

Database(s)

EDR ID Number
EPA ID Number

THE SERVICE OUTLET (Continued)

S103642092

TSD EPA ID: CAD009452657
TSD County: San Mateo
Waste Category: Unspecified organic liquid mixture
Disposal Method: Recycler
Tons: 5.6503
Facility County: 7

Gepaid: CAL000089833
Contact: HARVEY & SONS INC
Telephone: 9258373000
Facility Addr2: Not reported
Mailing Name: Not reported
Mailing Address: 2151 SAN RAMON VALLEY BLVD
Mailing City,St,Zip: SAN RAMON, CA 945830000
Gen County: 7

TSD EPA ID: CAD980887418
TSD County: 1
Waste Category: Aqueous solution with less than 10% total organic residues
Disposal Method: Not reported
Tons: .2502
Facility County: 7

Gepaid: CAL000089833
Contact: HARVEY & SONS INC
Telephone: 9258373000
Facility Addr2: Not reported
Mailing Name: Not reported
Mailing Address: 2151 SAN RAMON VALLEY BLVD
Mailing City,St,Zip: SAN RAMON, CA 945830000
Gen County: 7

TSD EPA ID: CAD980887418
TSD County: 1
Waste Category: Aqueous solution with less than 10% total organic residues
Disposal Method: Transfer Station
Tons: .5003
Facility County: 7

Gepaid: CAL000089833
Contact: HARVEY & SONS INC
Telephone: 9258373000
Facility Addr2: Not reported
Mailing Name: Not reported
Mailing Address: 2151 SAN RAMON VALLEY BLVD
Mailing City,St,Zip: SAN RAMON, CA 945830000
Gen County: 7

TSD EPA ID: CAD980887418
TSD County: 1
Waste Category: Not reported
Disposal Method: Transfer Station
Tons: .0000
Facility County: 7

[Click this hyperlink](#) while viewing on your computer to access
13 additional CA_HAZNET: record(s) in the EDR Site Report.

CONTRA COSTA CO. SITE LIST:

Region: CONTRA COSTA

Map ID
Direction
Distance
Elevation

MAP FINDINGS

Site

Database(s)

EDR ID Number
EPA ID Number

THE SERVICE OUTLET (Continued)

S103642092

Facility ID: 771750
Tier: Not reported
Program Status: HWG, Hmmp
Generator Fee Item: No
Inactive Date: Not reported

AH135
WNW
1/8-1/4
0.242 mi.
1277 ft.

**ALL AUTOMOTIVE OF SAN RAMON
25 BETA CT #K
SAN RAMON, CA**

CONTRA COSTA CO. SITE LIST

**S102262579
N/A**

Site 5 of 12 in cluster AH

**Relative:
Higher**

CONTRA COSTA CO. SITE LIST:
Region: CONTRA COSTA
Facility ID: 771126
Tier: Not reported
Program Status: HWG, Hmmp
Generator Fee Item: No
Inactive Date: Not reported

**Actual:
506 ft.**

AH136
WNW
1/8-1/4
0.242 mi.
1277 ft.

**COMPETITION AUTOWORKS
23 BETA CT #C
SAN RAMON, CA 94583**

CONTRA COSTA CO. SITE LIST

**S102262580
N/A**

Site 6 of 12 in cluster AH

**Relative:
Higher**

CONTRA COSTA CO. SITE LIST:
Region: CONTRA COSTA
Facility ID: 771998
Tier: Not reported
Program Status: Hmmp
Generator Fee Item: Yes
Inactive Date: 8/21/2006

**Actual:
506 ft.**

AH137
WNW
1/8-1/4
0.248 mi.
1307 ft.

**SAN RAMON VALLEY IMPORT CENTER
31 BETA CT #G
SAN RAMON, CA**

CONTRA COSTA CO. SITE LIST

**S105455419
N/A**

Site 7 of 12 in cluster AH

**Relative:
Higher**

CONTRA COSTA CO. SITE LIST:
Region: CONTRA COSTA
Facility ID: 771979
Tier: Not reported
Program Status: HWG, Hmmp
Generator Fee Item: No
Inactive Date: Not reported

**Actual:
507 ft.**

Map ID
Direction
Distance
Elevation

MAP FINDINGS

Site

Database(s)

EDR ID Number
EPA ID Number

AH138
WNW
1/8-1/4
0.248 mi.
1308 ft.

VALLEY IMPORT
31 BETA CT UNIT G
SAN RAMON, CA 94583

Site 8 of 12 in cluster AH

RCRA-SQG
FINDS
HAZNET

1004675872
CAR000078188

Relative:
Higher

RCRA-SQG:

Actual:
507 ft.

Date form received by agency: 06/30/2000
Facility name: VALLEY IMPORT
Facility address: 31 BETA CT UNIT G
SAN RAMON, CA 94583
EPA ID: CAR000078188
Contact: ANGELLA HONEHOCKER
Contact address: 31 BETA CT UNIT G
SAN RAMON, CA 94580
Contact country: US
Contact telephone: (925) 838-0991
Contact email: Not reported
EPA Region: 09
Classification: Small Small Quantity Generator
Description: Handler: generates more than 100 and less than 1000 kg of hazardous waste during any calendar month and accumulates less than 6000 kg of hazardous waste at any time; or generates 100 kg or less of hazardous waste during any calendar month, and accumulates more than 1000 kg of hazardous waste at any time

Owner/Operator Summary:

Owner/operator name: CHRISTOPHER COOK
Owner/operator address: 31 BETA CT UNIT G
SAN RAMON, CA 94580
Owner/operator country: Not reported
Owner/operator telephone: (925) 838-0991
Legal status: Private
Owner/Operator Type: Owner
Owner/Op start date: Not reported
Owner/Op end date: Not reported

Handler Activities Summary:

U.S. importer of hazardous waste: Unknown
Mixed waste (haz. and radioactive): Unknown
Recycler of hazardous waste: No
Transporter of hazardous waste: No
Treater, storer or disposer of HW: No
Underground injection activity: No
On-site burner exemption: Unknown
Furnace exemption: Unknown
Used oil fuel burner: No
Used oil processor: No
Used oil refiner: No
Used oil fuel marketer to burner: No
Used oil Specification marketer: No
Used oil transfer facility: No
Used oil transporter: No
Off-site waste receiver: Commercial status unknown

Hazardous Waste Summary:

Waste code: D000
Waste name: Not Defined

Map ID
Direction
Distance
Elevation

MAP FINDINGS

Site

Database(s)

EDR ID Number
EPA ID Number

VALLEY IMPORT (Continued)

1004675872

Waste code: D001
Waste name: IGNITABLE HAZARDOUS WASTES ARE THOSE WASTES WHICH HAVE A FLASHPOINT OF LESS THAN 140 DEGREES FAHRENHEIT AS DETERMINED BY A PENSKEY-MARTENS CLOSED CUP FLASH POINT TESTER. ANOTHER METHOD OF DETERMINING THE FLASH POINT OF A WASTE IS TO REVIEW THE MATERIAL SAFETY DATA SHEET, WHICH CAN BE OBTAINED FROM THE MANUFACTURER OR DISTRIBUTOR OF THE MATERIAL. LACQUER THINNER IS AN EXAMPLE OF A COMMONLY USED SOLVENT WHICH WOULD BE CONSIDERED AS IGNITABLE HAZARDOUS WASTE.

Waste code: D018
Waste name: BENZENE

Waste code: D039
Waste name: TETRACHLOROETHYLENE

Waste code: D040
Waste name: TRICHLOROETHYLENE

Violation Status: No violations found

FINDS:

Other Pertinent Environmental Activity Identified at Site

Registry ID: 110006486864

California - Hazardous Waste Tracking System - Datamart

RCRAInfo is a national information system that supports the Resource Conservation and Recovery Act (RCRA) program through the tracking of events and activities related to facilities that generate, transport, and treat, store, or dispose of hazardous waste. RCRAInfo allows RCRA program staff to track the notification, permit, compliance, and corrective action activities required under RCRA.

HAZNET:

Gepaid: CAR000078188
Contact: ANGELLA STONEHOCKER
Telephone: 9258380991
Facility Addr2: Not reported
Mailing Name: Not reported
Mailing Address: 31 BETA CT STE G
Mailing City,St,Zip: SAN RAMON, CA 945831224
Gen County: Contra Costa
TSD EPA ID: CA0000084517
TSD County: Sacramento
Waste Category: Aqueous solution with less than 10% total organic residues
Disposal Method: Transfer Station
Tons: 0.02
Facility County: 7

Gepaid: CAR000078188
Contact: JEFF RICHARDS-SERVICE MANAGER
Telephone: 9258380991
Facility Addr2: Not reported
Mailing Name: Not reported
Mailing Address: 31 BETA CT UNIT G

Map ID
Direction
Distance
Elevation

MAP FINDINGS

Site

Database(s)

EDR ID Number
EPA ID Number

VALLEY IMPORT (Continued)

1004675872

Mailing City,St,Zip: SAN RAMON, CA 945800000
Gen County: Contra Costa
TSD EPA ID: Not reported
TSD County: Sacramento
Waste Category: Aqueous solution with less than 10% total organic residues
Disposal Method: Transfer Station
Tons: 0.29
Facility County: Not reported

Gepaid: CAR000078188
Contact: JEFF RICHARDS-SERVICE MANAGER
Telephone: 9258380991
Facility Addr2: Not reported
Mailing Name: Not reported
Mailing Address: 31 BETA CT UNIT G
Mailing City,St,Zip: SAN RAMON, CA 945800000
Gen County: Contra Costa
TSD EPA ID: Not reported
TSD County: Sacramento
Waste Category: Aqueous solution with less than 10% total organic residues
Disposal Method: Not reported
Tons: 0.01
Facility County: Not reported

Gepaid: CAR000078188
Contact: JEFF RICHARDS-SERVICE MANAGER
Telephone: 9258380991
Facility Addr2: Not reported
Mailing Name: Not reported
Mailing Address: 31 BETA CT UNIT G
Mailing City,St,Zip: SAN RAMON, CA 945800000
Gen County: Contra Costa
TSD EPA ID: Not reported
TSD County: Sacramento
Waste Category: Aqueous solution with less than 10% total organic residues
Disposal Method: Transfer Station
Tons: 0.05
Facility County: Not reported

Gepaid: CAR000078188
Contact: CHENGDONG SUN
Telephone: 9258380991
Facility Addr2: Not reported
Mailing Name: Not reported
Mailing Address: 31 BETA CT
Mailing City,St,Zip: SAN RAMON, CA 945831224
Gen County: Contra Costa
TSD EPA ID: CA0000084517
TSD County: Sacramento
Waste Category: Aqueous solution with less than 10% total organic residues
Disposal Method: H141
Tons: 0.43
Facility County: Contra Costa

[Click this hyperlink](#) while viewing on your computer to access 5 additional CA_HAZNET: record(s) in the EDR Site Report.

Map ID
Direction
Distance
Elevation

MAP FINDINGS

Site

Database(s)

EDR ID Number
EPA ID Number

AH139
WNW
1/8-1/4
0.248 mi.
1310 ft.

ASSOCIATED FLOW CONTROLS, INC
30 BETA CT
SAN RAMON, CA 94583
Site 9 of 12 in cluster AH

CONTRA COSTA CO. SITE LIST
HIST UST
SWEEPS UST

U001596677
N/A

Relative:
Higher

CONTRA COSTA CO. SITE LIST:
Region: CONTRA COSTA
Facility ID: 714062
Tier: Not reported
Program Status: UST
Generator Fee Item: No
Inactive Date: 9/30/1991

Actual:
507 ft.

HIST UST:
Region: STATE
Facility ID: 00000014062
Facility Type: Other
Other Type: PERSONNEL
Total Tanks: 0002
Contact Name: Not reported
Telephone: 4158201216
Owner Name: ASSOCIATED PROPERTIES
Owner Address: 30 BETA CT.
Owner City,St,Zip: SAN RAMON, CA 94526

Tank Num: 001
Container Num: 1
Year Installed: 1979
Tank Capacity: 00000000
Tank Used for: PRODUCT
Type of Fuel: UNLEADED
Tank Construction: Not reported
Leak Detection: Visual, Stock Inventor

Tank Num: 002
Container Num: 2
Year Installed: 1979
Tank Capacity: 00000000
Tank Used for: PRODUCT
Type of Fuel: UNLEADED
Tank Construction: Not reported
Leak Detection: Visual, Stock Inventor

SWEEPS UST:

Status: Not reported
Comp Number: 14062
Number: Not reported
Board Of Equalization: 44-002275
Ref Date: Not reported
Act Date: Not reported
Created Date: Not reported
Tank Status: Not reported
Owner Tank Id: Not reported
Swrcb Tank Id: 07-000-014062-000001
Actv Date: Not reported
Capacity: 1000
Tank Use: M.V. FUEL

Map ID
Direction
Distance
Elevation

MAP FINDINGS

Site

Database(s)

EDR ID Number
EPA ID Number

ASSOCIATED FLOW CONTROLS, INC (Continued)

U001596677

Stg: PRODUCT
Content: REG UNLEADED
Number Of Tanks: 2

Status: Not reported
Comp Number: 14062
Number: Not reported
Board Of Equalization: 44-002275
Ref Date: Not reported
Act Date: Not reported
Created Date: Not reported
Tank Status: Not reported
Owner Tank Id: Not reported
Swrcb Tank Id: 07-000-014062-000002
Actv Date: Not reported
Capacity: 1000
Tank Use: M.V. FUEL
Stg: PRODUCT
Content: REG UNLEADED
Number Of Tanks: Not reported

AH140
WNW
1/8-1/4
0.248 mi.
1310 ft.

ASSOCIATED FLOW CONTROLS, INC.
30 BETA CT
SAN RAMON, CA 94583
Site 10 of 12 in cluster AH

HIST UST **U001598575**
N/A

Relative:
Higher

HIST UST:
Region: STATE
Facility ID: 00000059981
Facility Type: Other
Other Type: MANUFACTURE
Total Tanks: 0002
Contact Name: ROBERT DRUE
Telephone: 4158201216
Owner Name: ASSOCIATED FLOW CONTROLS, INC.
Owner Address: 30 BETA COURT
Owner City,St,Zip: SAN RAMON, CA 94583

Actual:
507 ft.

Tank Num: 001
Container Num: 1
Year Installed: 1979
Tank Capacity: 00001000
Tank Used for: PRODUCT
Type of Fuel: UNLEADED
Tank Construction: 1/2 inches
Leak Detection: Visual

Tank Num: 002
Container Num: 2
Year Installed: Not reported
Tank Capacity: 00000000
Tank Used for: PRODUCT
Type of Fuel: 06
Tank Construction: Not reported
Leak Detection: None

MAP FINDINGS

Map ID
Direction
Distance
Elevation

Site

Database(s)

EDR ID Number
EPA ID Number

AH141 **DIABLO AUTO CARE** **CONTRA COSTA CO. SITE LIST** **S102262569**
WNW **32 BETA CT #A** **N/A**
1/8-1/4 **SAN RAMON, CA 94583**
0.248 mi.
1310 ft. **Site 11 of 12 in cluster AH**

Relative: **CONTRA COSTA CO. SITE LIST:**
Higher Region: CONTRA COSTA
 Facility ID: 771973
Actual: Tier: Not reported
507 ft. Program Status: Hmmp
 Generator Fee Item: Yes
 Inactive Date: 6/1/2006

AH142 **SIERRA WOODWORKS** **CONTRA COSTA CO. SITE LIST** **S102262568**
WNW **32 BETA CT #B** **N/A**
1/8-1/4 **SAN RAMON, CA 94583**
0.248 mi.
1310 ft. **Site 12 of 12 in cluster AH**

Relative: **CONTRA COSTA CO. SITE LIST:**
Higher Region: CONTRA COSTA
 Facility ID: 771972
Actual: Tier: Not reported
507 ft. Program Status: Hmmp
 Generator Fee Item: Yes
 Inactive Date: 8/12/1994

Region: CONTRA COSTA
 Facility ID: 772009
 Tier: Not reported
 Program Status: Not reported
 Generator Fee Item: No
 Inactive Date: 7/7/1995

143 **SHORT STOP** **LUST** **S103890521**
NW **2108 SAN RAMON VALLEY BLVD** **HIST CORTESE** **N/A**
1/4-1/2 **SAN RAMON, CA 94583**
0.255 mi.
1346 ft.

Relative: **LUST:**
Higher Region: STATE
 Global Id: T0601300284
Actual: Latitude: 37.7813
485 ft. Longitude: -121.9773
 Case Type: LUST Cleanup Site
 Status: Open - Site Assessment
 Status Date: 1984-11-17 00:00:00
 Lead Agency: SAN FRANCISCO BAY RWQCB (REGION 2)
 Case Worker: Not reported
 Local Agency: CONTRA COSTA COUNTY
 RB Case Number: 07-0305
 LOC Case Number: 70078
 File Location: Not reported
 Potential Media Affect: Aquifer used for drinking water supply
 Potential Contaminats of Concern: Gasoline
 Site History: Not reported

Map ID
Direction
Distance
Elevation

MAP FINDINGS

Site

Database(s)

EDR ID Number
EPA ID Number

SHORT STOP (Continued)

S103890521

LUST:

Region: 2
Facility Id: 07-0305
Facility Status: Pollution Characterization
Case Number: 70078
How Discovered: Tank Closure
Leak Cause: Structure Failure
Leak Source: Tank
Date Leak Confirmed: Not reported
Oversight Program: LUST
Prelim. Site Assessment Wokplan Submitted: Not reported
Preliminary Site Assessment Began: 8/26/1983
Pollution Characterization Began: 11/17/1984
Pollution Remediation Plan Submitted: Not reported
Date Remediation Action Underway: Not reported
Date Post Remedial Action Monitoring Began: Not reported

CORTESE:

Region: CORTESE
Facility County Code: 7
Reg By: LTNKA
Reg Id: 07-0305

144
East
1/4-1/2
0.353 mi.
1864 ft.

SAN RAMON VALLEY FIRE STA #34
12599 ALCOSTA BLVD
SAN RAMON, CA 94583

LUST S104162330
CONTRA COSTA CO. SITE LIST N/A

Relative:
Lower

LUST:

Region: STATE
Global Id: T0601300518
Latitude: 37.767106
Longitude: -121.953203
Case Type: LUST Cleanup Site
Status: Completed - Case Closed
Status Date: 1997-03-19 00:00:00
Lead Agency: SAN FRANCISCO BAY RWQCB (REGION 2)
Case Worker: Not reported
Local Agency: CONTRA COSTA COUNTY
RB Case Number: 07-0561
LOC Case Number: 32120
File Location: Not reported
Potential Media Affect: Soil
Potential Contaminats of Concern: Gasoline
Site History: Not reported

Actual:
454 ft.

LUST:

Region: 2
Facility Id: 07-0561
Facility Status: Case Closed
Case Number: 32120
How Discovered: Tank Closure
Leak Cause: UNK
Leak Source: UNK
Date Leak Confirmed: 3/4/1997

Map ID
Direction
Distance
Elevation

MAP FINDINGS

Site

Database(s)

EDR ID Number
EPA ID Number

SAN RAMON VALLEY FIRE STA #34 (Continued)

S104162330

Oversight Program: LUST
Prelim. Site Assessment Workplan Submitted: Not reported
Preliminary Site Assessment Began: Not reported
Pollution Characterization Began: Not reported
Pollution Remediation Plan Submitted: Not reported
Date Remediation Action Underway: Not reported
Date Post Remedial Action Monitoring Began: Not reported

CONTRA COSTA CO. SITE LIST:

Region: CONTRA COSTA
Facility ID: 732120
Tier: Not reported
Program Status: HWG, Hmmp, AGT
Generator Fee Item: No
Inactive Date: Not reported

AI145
NNW
1/4-1/2
0.399 mi.
2109 ft.

BEACON #3716 (FORMER)
1990 SAN RAMON VALLEY BLVD
SAN RAMON, CA 94583

HAZNET S101307087
LUST N/A

Site 1 of 2 in cluster AI

Relative:
Lower

HAZNET:

Gepaid: CAL000252886
Contact: ROBERT HOOVER
Telephone: 2538968801
Facility Addr2: Not reported
Mailing Name: Not reported
Mailing Address: 3450 S 344TH ST STE 100
Mailing City,St,Zip: AUBURN, WA 980015931
Gen County: Contra Costa
TSD EPA ID: Not reported
TSD County: San Bernardino
Waste Category: Other organic solids
Disposal Method: Transfer Station
Tons: 0.07
Facility County: Not reported

Actual:
470 ft.

LUST:

Region: STATE
Global Id: T0601300317
Latitude: 37.785296
Longitude: -121.980073
Case Type: LUST Cleanup Site
Status: Open - Remediation
Status Date: 2007-03-05 00:00:00
Lead Agency: SAN FRANCISCO BAY RWQCB (REGION 2)
Case Worker: Not reported
Local Agency: CONTRA COSTA COUNTY
RB Case Number: 07-0339
LOC Case Number: 18593
File Location: Regional Board
Potential Media Affect: Aquifer used for drinking water supply
Potential Contaminants of Concern: Gasoline
Site History: Not reported

Map ID
Direction
Distance
Elevation

MAP FINDINGS

Site

Database(s)

EDR ID Number
EPA ID Number

BEACON #3716 (FORMER) (Continued)

S101307087

LUST:

Region: 2
Facility Id: 07-0339
Facility Status: Post remedial action monitoring
Case Number: 18593
How Discovered: Tank Closure
Leak Cause: UNK
Leak Source: UNK
Date Leak Confirmed: Not reported
Oversight Program: LUST
Prelim. Site Assessment Workplan Submitted: Not reported
Preliminary Site Assessment Began: 7/9/2003
Pollution Characterization Began: 5/14/1993
Pollution Remediation Plan Submitted: 12/6/2002
Date Remediation Action Underway: Not reported
Date Post Remedial Action Monitoring Began: 2/17/2004

AI146
NNW
1/4-1/2
0.399 mi.
2109 ft.

BEACON STATION #716
1990 SAN RAMON VALLEY BLVD
SAN RAMON, CA 94583

Site 2 of 2 in cluster AI

Notify 65
SWEEPS UST
HIST CORTESE

S100179219
N/A

Relative:
Lower

Notify 65:

Date Reported: Not reported
Staff Initials: Not reported
Board File Number: Not reported
Facility Type: Not reported
Discharge Date: Not reported
Incident Description: 92587

Actual:
470 ft.

SWEEPS UST:

Status: A
Comp Number: 18593
Number: 1
Board Of Equalization: 44-002238
Ref Date: 04-25-91
Act Date: 04-25-91
Created Date: 07-22-88
Tank Status: A
Owner Tank Id: 4
Swrcb Tank Id: 07-000-018593-000001
Actv Date: 04-25-91
Capacity: 12000
Tank Use: M.V. FUEL
Stg: P
Content: REG UNLEADED
Number Of Tanks: 3

Status: A
Comp Number: 18593
Number: 1
Board Of Equalization: 44-002238
Ref Date: 04-25-91
Act Date: 04-25-91
Created Date: 07-22-88
Tank Status: A

Map ID
Direction
Distance
Elevation

MAP FINDINGS

Site

Database(s)

EDR ID Number
EPA ID Number

BEACON STATION #716 (Continued)

S100179219

Owner Tank Id: 5
Swrcb Tank Id: 07-000-018593-000002
Actv Date: 04-25-91
Capacity: 10000
Tank Use: M.V. FUEL
Stg: P
Content: REG UNLEADED
Number Of Tanks: Not reported

Status: A
Comp Number: 18593
Number: 1
Board Of Equalization: 44-002238
Ref Date: 04-25-91
Act Date: 04-25-91
Created Date: 07-22-88
Tank Status: A
Owner Tank Id: 6
Swrcb Tank Id: 07-000-018593-000003
Actv Date: 04-25-91
Capacity: 10000
Tank Use: M.V. FUEL
Stg: P
Content: LEADED
Number Of Tanks: Not reported

CORTESE:
Region: CORTESE
Facility County Code: 7
Reg By: LTNKA
Reg Id: 07-0339

147
South
1/2-1
0.524 mi.
2765 ft.

BOLLINGER CANYON ELEMENTARY SCHOOL
2300 TALAVERA DRIVE
SAN RAMON, CA 94583

SCH S106895119
NPDES N/A
ENVIROSTOR

Relative:
Lower

SCH:

Actual:
472 ft.

Facility ID: 07820013
Site Type: School Investigation
Site Type Detail: School
Acres: 10
National Priorities List: NO
Cleanup Oversight Agencies: SMBRP
Lead Agency: SMBRP
Lead Agency Description: DTSC - Sit
Project Manager: Not reported
Supervisor: Mark Malinowski
Division Branch: Sacramento
Site Code: 204149-11
Assembly: 15
Senate: 07
Special Program Status: Not reported
Status: Inactive - Needs Evaluation
Status Date: 2005-03-21 00:00:00

Map ID
Direction
Distance
Elevation

MAP FINDINGS

Site

Database(s)

EDR ID Number
EPA ID Number

BOLLINGER CANYON ELEMENTARY SCHOOL (Continued)

S106895119

Restricted Use: NO
Funding: School District
Latitude: 37.7606819824899
Longitude: -121.971512314742
Alias Name: 204149-11
Alias Type: Project Code (Site Code)
Alias Name: SAN RAMON VLY USD-BO
Alias Type: Alternate Name
Alias Name: 07820013
Alias Type: Envirostor ID Number

APN: NONE SPECIFIED
APN Description: Not reported
Comments: Not reported

Completed Info:
Completed Area Name: PROJECT WIDE
Completed Sub Area Name: Not reported
Completed Document Type: Cost Recovery Closeout Memo
Completed Date: 2005-04-05 00:00:00

Confirmed: NONE SPECIFIED
Confirmed Description: Not reported
Future Area Name: Not reported
Future Sub Area Name: Not reported
Future Document Type: Not reported
Future Due Date: Not reported
Media Affected: NONE SPECIFIED
Media Affected Desc: Not reported

Management:
Management Required: NONE SPECIFIED
Management Required Desc: Not reported
Potential: NONE SPECIFIED
Potential Description: Not reported
Schedule Area Name: Not reported
Schedule Sub Area Name: Not reported
Schedule Document Type: Not reported
Schedule Due Date: Not reported
Schedule Revised Date: Not reported
PastUse: * EDUCATIONAL SERVICES

NPDES:
Npdes Number: Not reported
Facility Status: Terminated
Agency Id: 214571
Region: 2
Regulatory Measure Id: 273769
Order No: Not reported
Order No Of General Order: Not reported
Regulatory Measure Type: Storm water construction
Place Id: 614263
WDID: 2 07C336985
Program Type: CONSTW
Adoption Date Of Regulatory Measure: Not reported
Effective Date Of Regulatory Measure: 10/6/2005
Expiration Date Of Regulatory Measure: Not reported
Termination Date Of Regulatory Measure: 9/15/2006

Map ID
Direction
Distance
Elevation

MAP FINDINGS

Site

Database(s)

EDR ID Number
EPA ID Number

BOLLINGER CANYON ELEMENTARY SCHOOL (Continued)

S106895119

Discharge Name: San Ramon Valley Unified School District
Discharge Address: Not reported
Discharge Address2: Not reported
Discharge City: Not reported
Discharge State: Not reported
Discharge Zip: Not reported

ENVIROSTOR:

Site Type: School Investigation
Site Type Detailed: School
Acres: 10
NPL: NO
Regulatory Agencies: SMBRP
Lead Agency: SMBRP
Program Manager: Not reported
Supervisor: Mark Malinowski
Division Branch: Sacramento
Facility ID: 07820013
Site Code: 204149-11
Assembly: 15
Senate: 07
Special Program: Not reported
Status: Inactive - Needs Evaluation
Status Date: 2005-03-21 00:00:00
Restricted Use: NO
Funding: School District
Latitude: 37.7606819824899
Longitude: -121.971512314742
Alias Name: 204149-11
Alias Type: Project Code (Site Code)
Alias Name: SAN RAMON VLY USD-BO
Alias Type: Alternate Name
Alias Name: 07820013
Alias Type: Envirostor ID Number

APN: NONE SPECIFIED
APN Description: Not reported
Comments: Not reported

Completed Info:

Completed Area Name: PROJECT WIDE
Completed Sub Area Name: Not reported
Completed Document Type: Cost Recovery Closeout Memo
Completed Date: 2005-04-05 00:00:00

Confirmed: NONE SPECIFIED
Confirmed Description: Not reported
Future Area Name: Not reported
Future Sub Area Name: Not reported
Future Document Type: Not reported
Future Due Date: Not reported
Media Affected: NONE SPECIFIED
Media Affected Desc: Not reported

Management:

Management Required: NONE SPECIFIED
Management Required Desc: Not reported
Potential: NONE SPECIFIED

Map ID
Direction
Distance
Elevation

MAP FINDINGS

Site

Database(s)

EDR ID Number
EPA ID Number

BOLLINGER CANYON ELEMENTARY SCHOOL (Continued)

S106895119

Potenital Description: Not reported
Schedule Area Name: Not reported
Schedule Sub Area Name: Not reported
Schedule Document Type: Not reported
Schedule Due Date: Not reported
Schedule Revised Date: Not reported
PastUse: * EDUCATIONAL SERVICES

ORPHAN SUMMARY

City	EDR ID	Site Name	Site Address	Zip	Database(s)
SAN RAMON	S106931853	SAN RAMON REGINAL MEDICAL CENT	12750 ALCOSTA BLVD A	94583	SWEEPS UST
SAN RAMON	S106924376	CHEVRON USA INC	2 ANNABEL LANE 200	94583	SWEEPS UST
SAN RAMON	S108203645	COOKS COLLISION OF SAN RAMON	38 BETA CT UNIT A-3	94583	HAZNET
SAN RAMON	U001598610	TRACOR MBA-SAN RAMON OPERATION	BOLLINGER CANYON ROAD	94583	HIST UST
SAN RAMON	S109457258	SAN RAMON, CITY OF - MS4 STORM WAT	P.O. BOX 5148	94583	NPDES
SAN RAMON	S105689233	CITY OF SAN RAMON - STORM WATR	P.O. BOX 5148	94583	CA WDS
SAN RAMON	99623401	CAMINO RAMON STREET	CAMINO RAMON STREET		ERNS
SAN RAMON	8713226	CANYON RD NR:HWY 680/IN SAN RAMON	CANYON RD NR:HWY 680/IN SAN RA		ERNS
SAN RAMON	S102821123	ALLIANCE MRI/SAN RAMON	6001 NORTH CANYON ROAD	94583	HAZNET
SAN RAMON	S102802622	EAST HAMPTON-SAN RAMON LTD. PARTNE	SW CORNER OF ALCOSTA BLVD /	94583	HAZNET
SAN RAMON	S109429943	PACIFIC GAS & ELECTRIC/ SAN RAMON	CROW CANYON RD	94583	HAZNET
SAN RAMON	S103678557	PG&E SAN RAMON LABORATORIES	CROW CANYON RD	94583	HAZNET
SAN RAMON	S102791910	1X CITY OF SAN RAMON/ENGINEERING D	264 DEERWOOD	94583	HAZNET
SAN RAMON	S103172461	PG&E SAN RAMON SUBSTATION	1950 DEL MAR RD		CONTRA COSTA CO. SITE LIST
SAN RAMON	S108216027	PACIFIC GAS & ELECTRIC CO (SAN RAM	1950 DEL MAR RD	94583	HAZNET
SAN RAMON	S107142490	PG & E, SAN RAMON SUB	1950 DELMAR RD	94583	HAZNET
SAN RAMON	U001598605	SAN RAMON PUMPING STATION	MANGOS DRIVE	94583	HIST UST
SAN RAMON	1000251260	PACIFIC BELL	W/S OF HIGHWAY 21	94583	RCRA-SQG, FINDS
SAN RAMON	S109459697	STORM DAMAGE REPAIRS FOR S SAN RAM	S SAN RAMON NORRIS / COYOTE	94583	NPDES
SAN RAMON	S106434283	SAN RAMON VALLEY FIRE STA #30	11445 WINDEMERE PKWY		CONTRA COSTA CO. SITE LIST

GOVERNMENT RECORDS SEARCHED / DATA CURRENCY TRACKING

To maintain currency of the following federal and state databases, EDR contacts the appropriate governmental agency on a monthly or quarterly basis, as required.

Number of Days to Update: Provides confirmation that EDR is reporting records that have been updated within 90 days from the date the government agency made the information available to the public.

STANDARD ENVIRONMENTAL RECORDS

Federal NPL site list

NPL: National Priority List

National Priorities List (Superfund). The NPL is a subset of CERCLIS and identifies over 1,200 sites for priority cleanup under the Superfund Program. NPL sites may encompass relatively large areas. As such, EDR provides polygon coverage for over 1,000 NPL site boundaries produced by EPA's Environmental Photographic Interpretation Center (EPIC) and regional EPA offices.

Date of Government Version: 02/02/2009	Source: EPA
Date Data Arrived at EDR: 02/12/2009	Telephone: N/A
Date Made Active in Reports: 03/30/2009	Last EDR Contact: 04/20/2009
Number of Days to Update: 46	Next Scheduled EDR Contact: 07/27/2009
	Data Release Frequency: Quarterly

NPL Site Boundaries

Sources:

EPA's Environmental Photographic Interpretation Center (EPIC)
Telephone: 202-564-7333

EPA Region 1
Telephone 617-918-1143

EPA Region 6
Telephone: 214-655-6659

EPA Region 3
Telephone 215-814-5418

EPA Region 7
Telephone: 913-551-7247

EPA Region 4
Telephone 404-562-8033

EPA Region 8
Telephone: 303-312-6774

EPA Region 5
Telephone 312-886-6686

EPA Region 9
Telephone: 415-947-4246

EPA Region 10
Telephone 206-553-8665

Proposed NPL: Proposed National Priority List Sites

A site that has been proposed for listing on the National Priorities List through the issuance of a proposed rule in the Federal Register. EPA then accepts public comments on the site, responds to the comments, and places on the NPL those sites that continue to meet the requirements for listing.

Date of Government Version: 04/23/2009	Source: EPA
Date Data Arrived at EDR: 04/28/2009	Telephone: N/A
Date Made Active in Reports: 05/19/2009	Last EDR Contact: 04/20/2009
Number of Days to Update: 21	Next Scheduled EDR Contact: 07/27/2009
	Data Release Frequency: Quarterly

NPL LIENS: Federal Superfund Liens

Federal Superfund Liens. Under the authority granted the USEPA by CERCLA of 1980, the USEPA has the authority to file liens against real property in order to recover remedial action expenditures or when the property owner received notification of potential liability. USEPA compiles a listing of filed notices of Superfund Liens.

Date of Government Version: 10/15/1991	Source: EPA
Date Data Arrived at EDR: 02/02/1994	Telephone: 202-564-4267
Date Made Active in Reports: 03/30/1994	Last EDR Contact: 05/17/2009
Number of Days to Update: 56	Next Scheduled EDR Contact: 08/17/2009
	Data Release Frequency: No Update Planned

GOVERNMENT RECORDS SEARCHED / DATA CURRENCY TRACKING

Federal Delisted NPL site list

DELISTED NPL: National Priority List Deletions

The National Oil and Hazardous Substances Pollution Contingency Plan (NCP) establishes the criteria that the EPA uses to delete sites from the NPL. In accordance with 40 CFR 300.425.(e), sites may be deleted from the NPL where no further response is appropriate.

Date of Government Version: 02/02/2009	Source: EPA
Date Data Arrived at EDR: 02/12/2009	Telephone: N/A
Date Made Active in Reports: 03/30/2009	Last EDR Contact: 04/20/2009
Number of Days to Update: 46	Next Scheduled EDR Contact: 07/27/2009
	Data Release Frequency: Quarterly

Federal CERCLIS list

CERCLIS: Comprehensive Environmental Response, Compensation, and Liability Information System

CERCLIS contains data on potentially hazardous waste sites that have been reported to the USEPA by states, municipalities, private companies and private persons, pursuant to Section 103 of the Comprehensive Environmental Response, Compensation, and Liability Act (CERCLA). CERCLIS contains sites which are either proposed to or on the National Priorities List (NPL) and sites which are in the screening and assessment phase for possible inclusion on the NPL.

Date of Government Version: 01/09/2009	Source: EPA
Date Data Arrived at EDR: 01/30/2009	Telephone: 703-412-9810
Date Made Active in Reports: 05/11/2009	Last EDR Contact: 05/29/2009
Number of Days to Update: 101	Next Scheduled EDR Contact: 07/13/2009
	Data Release Frequency: Quarterly

Federal CERCLIS NFRAP site List

CERCLIS-NFRAP: CERCLIS No Further Remedial Action Planned

Archived sites are sites that have been removed and archived from the inventory of CERCLIS sites. Archived status indicates that, to the best of EPA's knowledge, assessment at a site has been completed and that EPA has determined no further steps will be taken to list this site on the National Priorities List (NPL), unless information indicates this decision was not appropriate or other considerations require a recommendation for listing at a later time. This decision does not necessarily mean that there is no hazard associated with a given site; it only means that, based upon available information, the location is not judged to be a potential NPL site.

Date of Government Version: 12/03/2007	Source: EPA
Date Data Arrived at EDR: 12/06/2007	Telephone: 703-412-9810
Date Made Active in Reports: 02/20/2008	Last EDR Contact: 03/16/2009
Number of Days to Update: 76	Next Scheduled EDR Contact: 06/15/2009
	Data Release Frequency: Quarterly

Federal RCRA CORRACTS facilities list

CORRACTS: Corrective Action Report

CORRACTS identifies hazardous waste handlers with RCRA corrective action activity.

Date of Government Version: 03/25/2009	Source: EPA
Date Data Arrived at EDR: 04/02/2009	Telephone: 800-424-9346
Date Made Active in Reports: 05/11/2009	Last EDR Contact: 06/01/2009
Number of Days to Update: 39	Next Scheduled EDR Contact: 08/31/2009
	Data Release Frequency: Quarterly

Federal RCRA non-CORRACTS TSD facilities list

RCRA-TSDF: RCRA - Transporters, Storage and Disposal

RCRAInfo is EPA's comprehensive information system, providing access to data supporting the Resource Conservation and Recovery Act (RCRA) of 1976 and the Hazardous and Solid Waste Amendments (HSWA) of 1984. The database includes selective information on sites which generate, transport, store, treat and/or dispose of hazardous waste as defined by the Resource Conservation and Recovery Act (RCRA). Transporters are individuals or entities that move hazardous waste from the generator offsite to a facility that can recycle, treat, store, or dispose of the waste. TSDFs treat, store, or dispose of the waste.

GOVERNMENT RECORDS SEARCHED / DATA CURRENCY TRACKING

Date of Government Version: 11/12/2008
Date Data Arrived at EDR: 11/18/2008
Date Made Active in Reports: 03/16/2009
Number of Days to Update: 118

Source: Environmental Protection Agency
Telephone: (415) 495-8895
Last EDR Contact: 04/23/2009
Next Scheduled EDR Contact: 07/20/2009
Data Release Frequency: Quarterly

Federal RCRA generators list

RCRA-LQG: RCRA - Large Quantity Generators

RCRAInfo is EPA's comprehensive information system, providing access to data supporting the Resource Conservation and Recovery Act (RCRA) of 1976 and the Hazardous and Solid Waste Amendments (HSWA) of 1984. The database includes selective information on sites which generate, transport, store, treat and/or dispose of hazardous waste as defined by the Resource Conservation and Recovery Act (RCRA). Large quantity generators (LQGs) generate over 1,000 kilograms (kg) of hazardous waste, or over 1 kg of acutely hazardous waste per month.

Date of Government Version: 11/12/2008
Date Data Arrived at EDR: 11/18/2008
Date Made Active in Reports: 03/16/2009
Number of Days to Update: 118

Source: Environmental Protection Agency
Telephone: (415) 495-8895
Last EDR Contact: 04/23/2009
Next Scheduled EDR Contact: 07/20/2009
Data Release Frequency: Quarterly

RCRA-SQG: RCRA - Small Quantity Generators

RCRAInfo is EPA's comprehensive information system, providing access to data supporting the Resource Conservation and Recovery Act (RCRA) of 1976 and the Hazardous and Solid Waste Amendments (HSWA) of 1984. The database includes selective information on sites which generate, transport, store, treat and/or dispose of hazardous waste as defined by the Resource Conservation and Recovery Act (RCRA). Small quantity generators (SQGs) generate between 100 kg and 1,000 kg of hazardous waste per month.

Date of Government Version: 11/12/2008
Date Data Arrived at EDR: 11/18/2008
Date Made Active in Reports: 03/16/2009
Number of Days to Update: 118

Source: Environmental Protection Agency
Telephone: (415) 495-8895
Last EDR Contact: 04/23/2009
Next Scheduled EDR Contact: 07/20/2009
Data Release Frequency: Quarterly

RCRA-CESQG: RCRA - Conditionally Exempt Small Quantity Generators

RCRAInfo is EPA's comprehensive information system, providing access to data supporting the Resource Conservation and Recovery Act (RCRA) of 1976 and the Hazardous and Solid Waste Amendments (HSWA) of 1984. The database includes selective information on sites which generate, transport, store, treat and/or dispose of hazardous waste as defined by the Resource Conservation and Recovery Act (RCRA). Conditionally exempt small quantity generators (CESQGs) generate less than 100 kg of hazardous waste, or less than 1 kg of acutely hazardous waste per month.

Date of Government Version: 11/12/2008
Date Data Arrived at EDR: 11/18/2008
Date Made Active in Reports: 03/16/2009
Number of Days to Update: 118

Source: Environmental Protection Agency
Telephone: (415) 495-8895
Last EDR Contact: 04/23/2009
Next Scheduled EDR Contact: 07/20/2009
Data Release Frequency: Varies

Federal institutional controls / engineering controls registries

US ENG CONTROLS: Engineering Controls Sites List

A listing of sites with engineering controls in place. Engineering controls include various forms of caps, building foundations, liners, and treatment methods to create pathway elimination for regulated substances to enter environmental media or effect human health.

Date of Government Version: 03/31/2009
Date Data Arrived at EDR: 04/22/2009
Date Made Active in Reports: 05/05/2009
Number of Days to Update: 13

Source: Environmental Protection Agency
Telephone: 703-603-0695
Last EDR Contact: 03/30/2009
Next Scheduled EDR Contact: 06/29/2009
Data Release Frequency: Varies

GOVERNMENT RECORDS SEARCHED / DATA CURRENCY TRACKING

US INST CONTROL: Sites with Institutional Controls

A listing of sites with institutional controls in place. Institutional controls include administrative measures, such as groundwater use restrictions, construction restrictions, property use restrictions, and post remediation care requirements intended to prevent exposure to contaminants remaining on site. Deed restrictions are generally required as part of the institutional controls.

Date of Government Version: 03/31/2009
Date Data Arrived at EDR: 04/22/2009
Date Made Active in Reports: 05/05/2009
Number of Days to Update: 13

Source: Environmental Protection Agency
Telephone: 703-603-0695
Last EDR Contact: 03/30/2009
Next Scheduled EDR Contact: 06/29/2009
Data Release Frequency: Varies

Federal ERNS list

ERNS: Emergency Response Notification System

Emergency Response Notification System. ERNS records and stores information on reported releases of oil and hazardous substances.

Date of Government Version: 12/31/2008
Date Data Arrived at EDR: 01/30/2009
Date Made Active in Reports: 05/19/2009
Number of Days to Update: 109

Source: National Response Center, United States Coast Guard
Telephone: 202-267-2180
Last EDR Contact: 05/12/2009
Next Scheduled EDR Contact: 07/20/2009
Data Release Frequency: Annually

State- and tribal - equivalent NPL

RESPONSE: State Response Sites

Identifies confirmed release sites where DTSC is involved in remediation, either in a lead or oversight capacity. These confirmed release sites are generally high-priority and high potential risk.

Date of Government Version: 02/23/2009
Date Data Arrived at EDR: 02/24/2009
Date Made Active in Reports: 04/08/2009
Number of Days to Update: 43

Source: Department of Toxic Substances Control
Telephone: 916-323-3400
Last EDR Contact: 05/27/2009
Next Scheduled EDR Contact: 08/24/2009
Data Release Frequency: Quarterly

State- and tribal - equivalent CERCLIS

ENVIROSTOR: EnviroStor Database

The Department of Toxic Substances Control's (DTSC's) Site Mitigation and Brownfields Reuse Program's (SMBRP's) EnviroStor database identifies sites that have known contamination or sites for which there may be reasons to investigate further. The database includes the following site types: Federal Superfund sites (National Priorities List (NPL)); State Response, including Military Facilities and State Superfund; Voluntary Cleanup; and School sites. EnviroStor provides similar information to the information that was available in CalSites, and provides additional site information, including, but not limited to, identification of formerly-contaminated properties that have been released for reuse, properties where environmental deed restrictions have been recorded to prevent inappropriate land uses, and risk characterization information that is used to assess potential impacts to public health and the environment at contaminated sites.

Date of Government Version: 02/23/2009
Date Data Arrived at EDR: 02/24/2009
Date Made Active in Reports: 04/08/2009
Number of Days to Update: 43

Source: Department of Toxic Substances Control
Telephone: 916-323-3400
Last EDR Contact: 05/27/2009
Next Scheduled EDR Contact: 08/24/2009
Data Release Frequency: Quarterly

State and tribal landfill and/or solid waste disposal site lists

SWF/LF (SWIS): Solid Waste Information System

Active, Closed and Inactive Landfills. SWF/LF records typically contain an inventory of solid waste disposal facilities or landfills. These may be active or inactive facilities or open dumps that failed to meet RCRA Section 4004 criteria for solid waste landfills or disposal sites.

GOVERNMENT RECORDS SEARCHED / DATA CURRENCY TRACKING

Date of Government Version: 03/09/2009
Date Data Arrived at EDR: 03/10/2009
Date Made Active in Reports: 04/08/2009
Number of Days to Update: 29

Source: Integrated Waste Management Board
Telephone: 916-341-6320
Last EDR Contact: 03/10/2009
Next Scheduled EDR Contact: 06/08/2009
Data Release Frequency: Quarterly

State and tribal leaking storage tank lists

LUST REG 9: Leaking Underground Storage Tank Report

Orange, Riverside, San Diego counties. For more current information, please refer to the State Water Resources Control Board's LUST database.

Date of Government Version: 03/01/2001
Date Data Arrived at EDR: 04/23/2001
Date Made Active in Reports: 05/21/2001
Number of Days to Update: 28

Source: California Regional Water Quality Control Board San Diego Region (9)
Telephone: 858-637-5595
Last EDR Contact: 04/13/2009
Next Scheduled EDR Contact: 07/13/2009
Data Release Frequency: No Update Planned

LUST REG 8: Leaking Underground Storage Tanks

California Regional Water Quality Control Board Santa Ana Region (8). For more current information, please refer to the State Water Resources Control Board's LUST database.

Date of Government Version: 02/14/2005
Date Data Arrived at EDR: 02/15/2005
Date Made Active in Reports: 03/28/2005
Number of Days to Update: 41

Source: California Regional Water Quality Control Board Santa Ana Region (8)
Telephone: 909-782-4496
Last EDR Contact: 05/04/2009
Next Scheduled EDR Contact: 08/03/2009
Data Release Frequency: Varies

LUST REG 6L: Leaking Underground Storage Tank Case Listing

For more current information, please refer to the State Water Resources Control Board's LUST database.

Date of Government Version: 09/09/2003
Date Data Arrived at EDR: 09/10/2003
Date Made Active in Reports: 10/07/2003
Number of Days to Update: 27

Source: California Regional Water Quality Control Board Lahontan Region (6)
Telephone: 530-542-5572
Last EDR Contact: 06/01/2009
Next Scheduled EDR Contact: 08/31/2009
Data Release Frequency: No Update Planned

LUST REG 7: Leaking Underground Storage Tank Case Listing

Leaking Underground Storage Tank locations. Imperial, Riverside, San Diego, Santa Barbara counties.

Date of Government Version: 02/26/2004
Date Data Arrived at EDR: 02/26/2004
Date Made Active in Reports: 03/24/2004
Number of Days to Update: 27

Source: California Regional Water Quality Control Board Colorado River Basin Region (7)
Telephone: 760-776-8943
Last EDR Contact: 05/18/2009
Next Scheduled EDR Contact: 08/17/2009
Data Release Frequency: No Update Planned

LUST REG 6V: Leaking Underground Storage Tank Case Listing

Leaking Underground Storage Tank locations. Inyo, Kern, Los Angeles, Mono, San Bernardino counties.

Date of Government Version: 06/07/2005
Date Data Arrived at EDR: 06/07/2005
Date Made Active in Reports: 06/29/2005
Number of Days to Update: 22

Source: California Regional Water Quality Control Board Victorville Branch Office (6)
Telephone: 760-241-7365
Last EDR Contact: 03/30/2009
Next Scheduled EDR Contact: 06/29/2009
Data Release Frequency: No Update Planned

LUST: Geotracker's Leaking Underground Fuel Tank Report

Leaking Underground Storage Tank Incident Reports. LUST records contain an inventory of reported leaking underground storage tank incidents. Not all states maintain these records, and the information stored varies by state. For more information on a particular leaking underground storage tank sites, please contact the appropriate regulatory agency.

GOVERNMENT RECORDS SEARCHED / DATA CURRENCY TRACKING

Date of Government Version: 04/08/2009
Date Data Arrived at EDR: 04/08/2009
Date Made Active in Reports: 05/11/2009
Number of Days to Update: 33

Source: State Water Resources Control Board
Telephone: see region list
Last EDR Contact: 04/08/2009
Next Scheduled EDR Contact: 07/06/2009
Data Release Frequency: Quarterly

LUST REG 1: Active Toxic Site Investigation

Del Norte, Humboldt, Lake, Mendocino, Modoc, Siskiyou, Sonoma, Trinity counties. For more current information, please refer to the State Water Resources Control Board's LUST database.

Date of Government Version: 02/01/2001
Date Data Arrived at EDR: 02/28/2001
Date Made Active in Reports: 03/29/2001
Number of Days to Update: 29

Source: California Regional Water Quality Control Board North Coast (1)
Telephone: 707-570-3769
Last EDR Contact: 05/18/2009
Next Scheduled EDR Contact: 08/17/2009
Data Release Frequency: No Update Planned

LUST REG 2: Fuel Leak List

Leaking Underground Storage Tank locations. Alameda, Contra Costa, Marin, Napa, San Francisco, San Mateo, Santa Clara, Solano, Sonoma counties.

Date of Government Version: 09/30/2004
Date Data Arrived at EDR: 10/20/2004
Date Made Active in Reports: 11/19/2004
Number of Days to Update: 30

Source: California Regional Water Quality Control Board San Francisco Bay Region (2)
Telephone: 510-622-2433
Last EDR Contact: 04/07/2009
Next Scheduled EDR Contact: 07/06/2009
Data Release Frequency: Quarterly

LUST REG 3: Leaking Underground Storage Tank Database

Leaking Underground Storage Tank locations. Monterey, San Benito, San Luis Obispo, Santa Barbara, Santa Cruz counties.

Date of Government Version: 05/19/2003
Date Data Arrived at EDR: 05/19/2003
Date Made Active in Reports: 06/02/2003
Number of Days to Update: 14

Source: California Regional Water Quality Control Board Central Coast Region (3)
Telephone: 805-542-4786
Last EDR Contact: 05/11/2009
Next Scheduled EDR Contact: 08/10/2009
Data Release Frequency: No Update Planned

LUST REG 4: Underground Storage Tank Leak List

Los Angeles, Ventura counties. For more current information, please refer to the State Water Resources Control Board's LUST database.

Date of Government Version: 09/07/2004
Date Data Arrived at EDR: 09/07/2004
Date Made Active in Reports: 10/12/2004
Number of Days to Update: 35

Source: California Regional Water Quality Control Board Los Angeles Region (4)
Telephone: 213-576-6710
Last EDR Contact: 03/23/2009
Next Scheduled EDR Contact: 06/22/2009
Data Release Frequency: No Update Planned

LUST REG 5: Leaking Underground Storage Tank Database

Leaking Underground Storage Tank locations. Alameda, Alpine, Amador, Butte, Colusa, Contra Costa, Calveras, El Dorado, Fresno, Glenn, Kern, Kings, Lake, Lassen, Madera, Mariposa, Merced, Modoc, Napa, Nevada, Placer, Plumas, Sacramento, San Joaquin, Shasta, Solano, Stanislaus, Sutter, Tehama, Tulare, Tuolumne, Yolo, Yuba counties.

Date of Government Version: 07/01/2008
Date Data Arrived at EDR: 07/22/2008
Date Made Active in Reports: 07/31/2008
Number of Days to Update: 9

Source: California Regional Water Quality Control Board Central Valley Region (5)
Telephone: 916-464-4834
Last EDR Contact: 04/20/2009
Next Scheduled EDR Contact: 07/20/2009
Data Release Frequency: Quarterly

SLIC: Statewide SLIC Cases

The SLIC (Spills, Leaks, Investigations and Cleanup) program is designed to protect and restore water quality from spills, leaks, and similar discharges.

GOVERNMENT RECORDS SEARCHED / DATA CURRENCY TRACKING

Date of Government Version: 04/08/2009
Date Data Arrived at EDR: 04/08/2009
Date Made Active in Reports: 05/11/2009
Number of Days to Update: 33

Source: State Water Resources Control Board
Telephone: 866-480-1028
Last EDR Contact: 04/08/2009
Next Scheduled EDR Contact: 07/06/2009
Data Release Frequency: Varies

SLIC REG 1: Active Toxic Site Investigations

The SLIC (Spills, Leaks, Investigations and Cleanup) program is designed to protect and restore water quality from spills, leaks, and similar discharges.

Date of Government Version: 04/03/2003
Date Data Arrived at EDR: 04/07/2003
Date Made Active in Reports: 04/25/2003
Number of Days to Update: 18

Source: California Regional Water Quality Control Board, North Coast Region (1)
Telephone: 707-576-2220
Last EDR Contact: 05/18/2009
Next Scheduled EDR Contact: 08/17/2008
Data Release Frequency: No Update Planned

SLIC REG 2: Spills, Leaks, Investigation & Cleanup Cost Recovery Listing

The SLIC (Spills, Leaks, Investigations and Cleanup) program is designed to protect and restore water quality from spills, leaks, and similar discharges.

Date of Government Version: 09/30/2004
Date Data Arrived at EDR: 10/20/2004
Date Made Active in Reports: 11/19/2004
Number of Days to Update: 30

Source: Regional Water Quality Control Board San Francisco Bay Region (2)
Telephone: 510-286-0457
Last EDR Contact: 04/07/2009
Next Scheduled EDR Contact: 07/06/2009
Data Release Frequency: Quarterly

SLIC REG 3: Spills, Leaks, Investigation & Cleanup Cost Recovery Listing

The SLIC (Spills, Leaks, Investigations and Cleanup) program is designed to protect and restore water quality from spills, leaks, and similar discharges.

Date of Government Version: 05/18/2006
Date Data Arrived at EDR: 05/18/2006
Date Made Active in Reports: 06/15/2006
Number of Days to Update: 28

Source: California Regional Water Quality Control Board Central Coast Region (3)
Telephone: 805-549-3147
Last EDR Contact: 05/11/2009
Next Scheduled EDR Contact: 08/10/2009
Data Release Frequency: Semi-Annually

SLIC REG 4: Spills, Leaks, Investigation & Cleanup Cost Recovery Listing

The SLIC (Spills, Leaks, Investigations and Cleanup) program is designed to protect and restore water quality from spills, leaks, and similar discharges.

Date of Government Version: 11/17/2004
Date Data Arrived at EDR: 11/18/2004
Date Made Active in Reports: 01/04/2005
Number of Days to Update: 47

Source: Region Water Quality Control Board Los Angeles Region (4)
Telephone: 213-576-6600
Last EDR Contact: 04/20/2009
Next Scheduled EDR Contact: 07/20/2009
Data Release Frequency: Varies

SLIC REG 5: Spills, Leaks, Investigation & Cleanup Cost Recovery Listing

The SLIC (Spills, Leaks, Investigations and Cleanup) program is designed to protect and restore water quality from spills, leaks, and similar discharges.

Date of Government Version: 04/01/2005
Date Data Arrived at EDR: 04/05/2005
Date Made Active in Reports: 04/21/2005
Number of Days to Update: 16

Source: Regional Water Quality Control Board Central Valley Region (5)
Telephone: 916-464-3291
Last EDR Contact: 03/30/2009
Next Scheduled EDR Contact: 06/29/2009
Data Release Frequency: Semi-Annually

SLIC REG 6V: Spills, Leaks, Investigation & Cleanup Cost Recovery Listing

The SLIC (Spills, Leaks, Investigations and Cleanup) program is designed to protect and restore water quality from spills, leaks, and similar discharges.

GOVERNMENT RECORDS SEARCHED / DATA CURRENCY TRACKING

Date of Government Version: 05/24/2005
Date Data Arrived at EDR: 05/25/2005
Date Made Active in Reports: 06/16/2005
Number of Days to Update: 22

Source: Regional Water Quality Control Board, Victorville Branch
Telephone: 619-241-6583
Last EDR Contact: 03/30/2009
Next Scheduled EDR Contact: 06/29/2009
Data Release Frequency: Semi-Annually

SLIC REG 6L: SLIC Sites

The SLIC (Spills, Leaks, Investigations and Cleanup) program is designed to protect and restore water quality from spills, leaks, and similar discharges.

Date of Government Version: 09/07/2004
Date Data Arrived at EDR: 09/07/2004
Date Made Active in Reports: 10/12/2004
Number of Days to Update: 35

Source: California Regional Water Quality Control Board, Lahontan Region
Telephone: 530-542-5574
Last EDR Contact: 06/01/2009
Next Scheduled EDR Contact: 08/31/2009
Data Release Frequency: No Update Planned

SLIC REG 7: SLIC List

The SLIC (Spills, Leaks, Investigations and Cleanup) program is designed to protect and restore water quality from spills, leaks, and similar discharges.

Date of Government Version: 11/24/2004
Date Data Arrived at EDR: 11/29/2004
Date Made Active in Reports: 01/04/2005
Number of Days to Update: 36

Source: California Regional Quality Control Board, Colorado River Basin Region
Telephone: 760-346-7491
Last EDR Contact: 05/17/2009
Next Scheduled EDR Contact: 08/17/2009
Data Release Frequency: No Update Planned

SLIC REG 8: Spills, Leaks, Investigation & Cleanup Cost Recovery Listing

The SLIC (Spills, Leaks, Investigations and Cleanup) program is designed to protect and restore water quality from spills, leaks, and similar discharges.

Date of Government Version: 04/03/2008
Date Data Arrived at EDR: 04/03/2008
Date Made Active in Reports: 04/14/2008
Number of Days to Update: 11

Source: California Region Water Quality Control Board Santa Ana Region (8)
Telephone: 951-782-3298
Last EDR Contact: 03/30/2009
Next Scheduled EDR Contact: 06/29/2009
Data Release Frequency: Semi-Annually

SLIC REG 9: Spills, Leaks, Investigation & Cleanup Cost Recovery Listing

The SLIC (Spills, Leaks, Investigations and Cleanup) program is designed to protect and restore water quality from spills, leaks, and similar discharges.

Date of Government Version: 09/10/2007
Date Data Arrived at EDR: 09/11/2007
Date Made Active in Reports: 09/28/2007
Number of Days to Update: 17

Source: California Regional Water Quality Control Board San Diego Region (9)
Telephone: 858-467-2980
Last EDR Contact: 05/26/2009
Next Scheduled EDR Contact: 08/24/2009
Data Release Frequency: Annually

INDIAN LUST R9: Leaking Underground Storage Tanks on Indian Land

LUSTs on Indian land in Arizona, California, New Mexico and Nevada

Date of Government Version: 12/15/2008
Date Data Arrived at EDR: 12/16/2008
Date Made Active in Reports: 03/16/2009
Number of Days to Update: 90

Source: Environmental Protection Agency
Telephone: 415-972-3372
Last EDR Contact: 05/17/2009
Next Scheduled EDR Contact: 08/17/2009
Data Release Frequency: Quarterly

INDIAN LUST R6: Leaking Underground Storage Tanks on Indian Land

LUSTs on Indian land in New Mexico and Oklahoma.

Date of Government Version: 05/20/2009
Date Data Arrived at EDR: 05/20/2009
Date Made Active in Reports: 05/29/2009
Number of Days to Update: 9

Source: EPA Region 6
Telephone: 214-665-6597
Last EDR Contact: 05/17/2009
Next Scheduled EDR Contact: 08/17/2009
Data Release Frequency: Varies

GOVERNMENT RECORDS SEARCHED / DATA CURRENCY TRACKING

INDIAN LUST R10: Leaking Underground Storage Tanks on Indian Land
LUSTs on Indian land in Alaska, Idaho, Oregon and Washington.

Date of Government Version: 03/03/2009	Source: EPA Region 10
Date Data Arrived at EDR: 03/04/2009	Telephone: 206-553-2857
Date Made Active in Reports: 03/30/2009	Last EDR Contact: 05/17/2009
Number of Days to Update: 26	Next Scheduled EDR Contact: 08/17/2009
	Data Release Frequency: Quarterly

INDIAN LUST R7: Leaking Underground Storage Tanks on Indian Land
LUSTs on Indian land in Iowa, Kansas, and Nebraska

Date of Government Version: 04/01/2008	Source: EPA Region 7
Date Data Arrived at EDR: 12/03/2008	Telephone: 913-551-7003
Date Made Active in Reports: 12/23/2008	Last EDR Contact: 05/20/2009
Number of Days to Update: 20	Next Scheduled EDR Contact: 08/17/2009
	Data Release Frequency: Varies

INDIAN LUST R8: Leaking Underground Storage Tanks on Indian Land
LUSTs on Indian land in Colorado, Montana, North Dakota, South Dakota, Utah and Wyoming.

Date of Government Version: 03/13/2009	Source: EPA Region 8
Date Data Arrived at EDR: 03/17/2009	Telephone: 303-312-6271
Date Made Active in Reports: 03/30/2009	Last EDR Contact: 05/17/2009
Number of Days to Update: 13	Next Scheduled EDR Contact: 08/17/2009
	Data Release Frequency: Quarterly

INDIAN LUST R1: Leaking Underground Storage Tanks on Indian Land
A listing of leaking underground storage tank locations on Indian Land.

Date of Government Version: 02/19/2009	Source: EPA Region 1
Date Data Arrived at EDR: 02/19/2009	Telephone: 617-918-1313
Date Made Active in Reports: 03/16/2009	Last EDR Contact: 05/17/2009
Number of Days to Update: 25	Next Scheduled EDR Contact: 08/17/2009
	Data Release Frequency: Varies

INDIAN LUST R4: Leaking Underground Storage Tanks on Indian Land
LUSTs on Indian land in Florida, Mississippi and North Carolina.

Date of Government Version: 02/24/2009	Source: EPA Region 4
Date Data Arrived at EDR: 03/03/2009	Telephone: 404-562-8677
Date Made Active in Reports: 05/05/2009	Last EDR Contact: 05/17/2009
Number of Days to Update: 63	Next Scheduled EDR Contact: 08/17/2009
	Data Release Frequency: Semi-Annually

State and tribal registered storage tank lists

UST: Active UST Facilities

Active UST facilities gathered from the local regulatory agencies

Date of Government Version: 04/08/2009	Source: SWRCB
Date Data Arrived at EDR: 04/08/2009	Telephone: 916-480-1028
Date Made Active in Reports: 05/14/2009	Last EDR Contact: 04/08/2009
Number of Days to Update: 36	Next Scheduled EDR Contact: 07/06/2009
	Data Release Frequency: Semi-Annually

AST: Aboveground Petroleum Storage Tank Facilities
Registered Aboveground Storage Tanks.

Date of Government Version: 11/01/2007	Source: State Water Resources Control Board
Date Data Arrived at EDR: 02/10/2009	Telephone: 916-341-5712
Date Made Active in Reports: 04/14/2009	Last EDR Contact: 05/29/2009
Number of Days to Update: 63	Next Scheduled EDR Contact: 07/27/2009
	Data Release Frequency: Quarterly

GOVERNMENT RECORDS SEARCHED / DATA CURRENCY TRACKING

INDIAN UST R1: Underground Storage Tanks on Indian Land

The Indian Underground Storage Tank (UST) database provides information about underground storage tanks on Indian land in EPA Region 1 (Connecticut, Maine, Massachusetts, New Hampshire, Rhode Island, Vermont and ten Tribal Nations).

Date of Government Version: 02/19/2009	Source: EPA, Region 1
Date Data Arrived at EDR: 02/19/2009	Telephone: 617-918-1313
Date Made Active in Reports: 03/16/2009	Last EDR Contact: 05/17/2009
Number of Days to Update: 25	Next Scheduled EDR Contact: 08/17/2009
	Data Release Frequency: Varies

INDIAN UST R4: Underground Storage Tanks on Indian Land

The Indian Underground Storage Tank (UST) database provides information about underground storage tanks on Indian land in EPA Region 4 (Alabama, Florida, Georgia, Kentucky, Mississippi, North Carolina, South Carolina, Tennessee and Tribal Nations)

Date of Government Version: 02/24/2009	Source: EPA Region 4
Date Data Arrived at EDR: 03/03/2009	Telephone: 404-562-9424
Date Made Active in Reports: 05/05/2009	Last EDR Contact: 05/17/2009
Number of Days to Update: 63	Next Scheduled EDR Contact: 08/17/2009
	Data Release Frequency: Semi-Annually

INDIAN UST R5: Underground Storage Tanks on Indian Land

The Indian Underground Storage Tank (UST) database provides information about underground storage tanks on Indian land in EPA Region 5 (Michigan, Minnesota and Wisconsin and Tribal Nations).

Date of Government Version: 09/08/2008	Source: EPA Region 5
Date Data Arrived at EDR: 09/19/2008	Telephone: 312-886-6136
Date Made Active in Reports: 10/16/2008	Last EDR Contact: 05/17/2009
Number of Days to Update: 27	Next Scheduled EDR Contact: 08/17/2009
	Data Release Frequency: Varies

INDIAN UST R6: Underground Storage Tanks on Indian Land

The Indian Underground Storage Tank (UST) database provides information about underground storage tanks on Indian land in EPA Region 6 (Louisiana, Arkansas, Oklahoma, New Mexico, Texas and 65 Tribes).

Date of Government Version: 05/20/2009	Source: EPA Region 6
Date Data Arrived at EDR: 05/20/2009	Telephone: 214-665-7591
Date Made Active in Reports: 05/29/2009	Last EDR Contact: 05/17/2009
Number of Days to Update: 9	Next Scheduled EDR Contact: 08/17/2009
	Data Release Frequency: Semi-Annually

INDIAN UST R7: Underground Storage Tanks on Indian Land

The Indian Underground Storage Tank (UST) database provides information about underground storage tanks on Indian land in EPA Region 7 (Iowa, Kansas, Missouri, Nebraska, and 9 Tribal Nations).

Date of Government Version: 04/01/2008	Source: EPA Region 7
Date Data Arrived at EDR: 12/30/2008	Telephone: 913-551-7003
Date Made Active in Reports: 03/16/2009	Last EDR Contact: 05/22/2009
Number of Days to Update: 76	Next Scheduled EDR Contact: 08/17/2009
	Data Release Frequency: Varies

INDIAN UST R8: Underground Storage Tanks on Indian Land

The Indian Underground Storage Tank (UST) database provides information about underground storage tanks on Indian land in EPA Region 8 (Colorado, Montana, North Dakota, South Dakota, Utah, Wyoming and 27 Tribal Nations).

Date of Government Version: 03/13/2009	Source: EPA Region 8
Date Data Arrived at EDR: 03/17/2009	Telephone: 303-312-6137
Date Made Active in Reports: 03/30/2009	Last EDR Contact: 05/17/2009
Number of Days to Update: 13	Next Scheduled EDR Contact: 08/17/2009
	Data Release Frequency: Quarterly

GOVERNMENT RECORDS SEARCHED / DATA CURRENCY TRACKING

INDIAN UST R10: Underground Storage Tanks on Indian Land

The Indian Underground Storage Tank (UST) database provides information about underground storage tanks on Indian land in EPA Region 10 (Alaska, Idaho, Oregon, Washington, and Tribal Nations).

Date of Government Version: 03/03/2009	Source: EPA Region 10
Date Data Arrived at EDR: 03/04/2009	Telephone: 206-553-2857
Date Made Active in Reports: 03/30/2009	Last EDR Contact: 05/17/2009
Number of Days to Update: 26	Next Scheduled EDR Contact: 08/17/2009
	Data Release Frequency: Quarterly

INDIAN UST R9: Underground Storage Tanks on Indian Land

The Indian Underground Storage Tank (UST) database provides information about underground storage tanks on Indian land in EPA Region 9 (Arizona, California, Hawaii, Nevada, the Pacific Islands, and Tribal Nations).

Date of Government Version: 12/15/2008	Source: EPA Region 9
Date Data Arrived at EDR: 12/16/2008	Telephone: 415-972-3368
Date Made Active in Reports: 03/16/2009	Last EDR Contact: 05/17/2009
Number of Days to Update: 90	Next Scheduled EDR Contact: 08/17/2009
	Data Release Frequency: Quarterly

State and tribal voluntary cleanup sites

INDIAN VCP R7: Voluntary Cleanup Priority Listing

A listing of voluntary cleanup priority sites located on Indian Land located in Region 7.

Date of Government Version: 03/20/2008	Source: EPA, Region 7
Date Data Arrived at EDR: 04/22/2008	Telephone: 913-551-7365
Date Made Active in Reports: 05/19/2008	Last EDR Contact: 04/20/2009
Number of Days to Update: 27	Next Scheduled EDR Contact: 07/20/2009
	Data Release Frequency: Varies

INDIAN VCP R1: Voluntary Cleanup Priority Listing

A listing of voluntary cleanup priority sites located on Indian Land located in Region 1.

Date of Government Version: 04/02/2008	Source: EPA, Region 1
Date Data Arrived at EDR: 04/22/2008	Telephone: 617-918-1102
Date Made Active in Reports: 05/19/2008	Last EDR Contact: 04/20/2009
Number of Days to Update: 27	Next Scheduled EDR Contact: 07/20/2009
	Data Release Frequency: Varies

VCP: Voluntary Cleanup Program Properties

Contains low threat level properties with either confirmed or unconfirmed releases and the project proponents have request that DTSC oversee investigation and/or cleanup activities and have agreed to provide coverage for DTSC's costs.

Date of Government Version: 02/23/2009	Source: Department of Toxic Substances Control
Date Data Arrived at EDR: 02/24/2009	Telephone: 916-323-3400
Date Made Active in Reports: 04/08/2009	Last EDR Contact: 05/27/2009
Number of Days to Update: 43	Next Scheduled EDR Contact: 08/24/2009
	Data Release Frequency: Quarterly

ADDITIONAL ENVIRONMENTAL RECORDS

Local Brownfield lists

US BROWNFIELDS: A Listing of Brownfields Sites

GOVERNMENT RECORDS SEARCHED / DATA CURRENCY TRACKING

Included in the listing are brownfields properties addresses by Cooperative Agreement Recipients and brownfields properties addressed by Targeted Brownfields Assessments. Targeted Brownfields Assessments-EPA's Targeted Brownfields Assessments (TBA) program is designed to help states, tribes, and municipalities--especially those without EPA Brownfields Assessment Demonstration Pilots--minimize the uncertainties of contamination often associated with brownfields. Under the TBA program, EPA provides funding and/or technical assistance for environmental assessments at brownfields sites throughout the country. Targeted Brownfields Assessments supplement and work with other efforts under EPA's Brownfields Initiative to promote cleanup and redevelopment of brownfields. Cooperative Agreement Recipients-States, political subdivisions, territories, and Indian tribes become Brownfields Cleanup Revolving Loan Fund (BCRLF) cooperative agreement recipients when they enter into BCRLF cooperative agreements with the U.S. EPA. EPA selects BCRLF cooperative agreement recipients based on a proposal and application process. BCRLF cooperative agreement recipients must use EPA funds provided through BCRLF cooperative agreement for specified brownfields-related cleanup activities.

Date of Government Version: 10/01/2008	Source: Environmental Protection Agency
Date Data Arrived at EDR: 11/14/2008	Telephone: 202-566-2777
Date Made Active in Reports: 12/23/2008	Last EDR Contact: 05/20/2009
Number of Days to Update: 39	Next Scheduled EDR Contact: 07/13/2009
	Data Release Frequency: Semi-Annually

Local Lists of Landfill / Solid Waste Disposal Sites

DEBRIS REGION 9: Torres Martinez Reservation Illegal Dump Site Locations

A listing of illegal dump sites location on the Torres Martinez Indian Reservation located in eastern Riverside County and northern Imperial County, California.

Date of Government Version: 03/25/2008	Source: EPA, Region 9
Date Data Arrived at EDR: 04/17/2008	Telephone: 415-972-3336
Date Made Active in Reports: 05/15/2008	Last EDR Contact: 04/07/2009
Number of Days to Update: 28	Next Scheduled EDR Contact: 06/22/2009
	Data Release Frequency: Varies

ODI: Open Dump Inventory

An open dump is defined as a disposal facility that does not comply with one or more of the Part 257 or Part 258 Subtitle D Criteria.

Date of Government Version: 06/30/1985	Source: Environmental Protection Agency
Date Data Arrived at EDR: 08/09/2004	Telephone: 800-424-9346
Date Made Active in Reports: 09/17/2004	Last EDR Contact: 06/09/2004
Number of Days to Update: 39	Next Scheduled EDR Contact: N/A
	Data Release Frequency: No Update Planned

WMUDS/SWAT: Waste Management Unit Database

Waste Management Unit Database System. WMUDS is used by the State Water Resources Control Board staff and the Regional Water Quality Control Boards for program tracking and inventory of waste management units. WMUDS is composed of the following databases: Facility Information, Scheduled Inspections Information, Waste Management Unit Information, SWAT Program Information, SWAT Report Summary Information, SWAT Report Summary Data, Chapter 15 (formerly Subchapter 15) Information, Chapter 15 Monitoring Parameters, TPCA Program Information, RCRA Program Information, Closure Information, and Interested Parties Information.

Date of Government Version: 04/01/2000	Source: State Water Resources Control Board
Date Data Arrived at EDR: 04/10/2000	Telephone: 916-227-4448
Date Made Active in Reports: 05/10/2000	Last EDR Contact: 06/01/2009
Number of Days to Update: 30	Next Scheduled EDR Contact: 08/31/2009
	Data Release Frequency: Quarterly

SWRCY: Recycler Database

A listing of recycling facilities in California.

Date of Government Version: 04/07/2009	Source: Department of Conservation
Date Data Arrived at EDR: 04/08/2009	Telephone: 916-323-3836
Date Made Active in Reports: 05/11/2009	Last EDR Contact: 04/08/2009
Number of Days to Update: 33	Next Scheduled EDR Contact: 07/06/2009
	Data Release Frequency: Quarterly

GOVERNMENT RECORDS SEARCHED / DATA CURRENCY TRACKING

HAULERS: Registered Waste Tire Haulers Listing
A listing of registered waste tire haulers.

Date of Government Version: 04/07/2009	Source: Integrated Waste Management Board
Date Data Arrived at EDR: 04/07/2009	Telephone: 916-341-6422
Date Made Active in Reports: 05/11/2009	Last EDR Contact: 04/07/2009
Number of Days to Update: 34	Next Scheduled EDR Contact: 06/08/2009
	Data Release Frequency: Varies

INDIAN ODI: Report on the Status of Open Dumps on Indian Lands
Location of open dumps on Indian land.

Date of Government Version: 12/31/1998	Source: Environmental Protection Agency
Date Data Arrived at EDR: 12/03/2007	Telephone: 703-308-8245
Date Made Active in Reports: 01/24/2008	Last EDR Contact: 05/26/2009
Number of Days to Update: 52	Next Scheduled EDR Contact: 08/24/2009
	Data Release Frequency: Varies

Local Lists of Hazardous waste / Contaminated Sites

CDL: Clandestine Drug Labs

A listing of clandestine drug lab locations. The U.S. Department of Justice ("the Department") provides this web site as a public service. It contains addresses of some locations where law enforcement agencies reported they found chemicals or other items that indicated the presence of either clandestine drug laboratories or dumpsites. In most cases, the source of the entries is not the Department, and the Department has not verified the entry and does not guarantee its accuracy. Members of the public must verify the accuracy of all entries by, for example, contacting local law enforcement and local health departments.

Date of Government Version: 07/01/2008	Source: Drug Enforcement Administration
Date Data Arrived at EDR: 10/31/2008	Telephone: 202-307-1000
Date Made Active in Reports: 12/23/2008	Last EDR Contact: 03/26/2009
Number of Days to Update: 53	Next Scheduled EDR Contact: 06/22/2009
	Data Release Frequency: Quarterly

HIST CAL-SITES: Calsites Database

The Calsites database contains potential or confirmed hazardous substance release properties. In 1996, California EPA reevaluated and significantly reduced the number of sites in the Calsites database. No longer updated by the state agency. It has been replaced by ENVIROSTOR.

Date of Government Version: 08/08/2005	Source: Department of Toxic Substance Control
Date Data Arrived at EDR: 08/03/2006	Telephone: 916-323-3400
Date Made Active in Reports: 08/24/2006	Last EDR Contact: 02/23/2009
Number of Days to Update: 21	Next Scheduled EDR Contact: 05/25/2009
	Data Release Frequency: No Update Planned

SCH: School Property Evaluation Program

This category contains proposed and existing school sites that are being evaluated by DTSC for possible hazardous materials contamination. In some cases, these properties may be listed in the CalSites category depending on the level of threat to public health and safety or the environment they pose.

Date of Government Version: 02/23/2009	Source: Department of Toxic Substances Control
Date Data Arrived at EDR: 02/24/2009	Telephone: 916-323-3400
Date Made Active in Reports: 04/08/2009	Last EDR Contact: 05/27/2009
Number of Days to Update: 43	Next Scheduled EDR Contact: 08/24/2009
	Data Release Frequency: Quarterly

TOXIC PITS: Toxic Pits Cleanup Act Sites

Toxic PITS Cleanup Act Sites. TOXIC PITS identifies sites suspected of containing hazardous substances where cleanup has not yet been completed.

GOVERNMENT RECORDS SEARCHED / DATA CURRENCY TRACKING

Date of Government Version: 07/01/1995
Date Data Arrived at EDR: 08/30/1995
Date Made Active in Reports: 09/26/1995
Number of Days to Update: 27

Source: State Water Resources Control Board
Telephone: 916-227-4364
Last EDR Contact: 01/26/2009
Next Scheduled EDR Contact: 04/27/2009
Data Release Frequency: No Update Planned

CDL: Clandestine Drug Labs

A listing of drug lab locations. Listing of a location in this database does not indicate that any illegal drug lab materials were or were not present there, and does not constitute a determination that the location either requires or does not require additional cleanup work.

Date of Government Version: 09/30/2008
Date Data Arrived at EDR: 10/06/2008
Date Made Active in Reports: 10/13/2008
Number of Days to Update: 7

Source: Department of Toxic Substances Control
Telephone: 916-255-6504
Last EDR Contact: 05/22/2009
Next Scheduled EDR Contact: 07/20/2009
Data Release Frequency: Varies

Local Lists of Registered Storage Tanks

CA FID UST: Facility Inventory Database

The Facility Inventory Database (FID) contains a historical listing of active and inactive underground storage tank locations from the State Water Resource Control Board. Refer to local/county source for current data.

Date of Government Version: 10/31/1994
Date Data Arrived at EDR: 09/05/1995
Date Made Active in Reports: 09/29/1995
Number of Days to Update: 24

Source: California Environmental Protection Agency
Telephone: 916-341-5851
Last EDR Contact: 12/28/1998
Next Scheduled EDR Contact: N/A
Data Release Frequency: No Update Planned

UST MENDOCINO: Mendocino County UST Database

A listing of underground storage tank locations in Mendocino County.

Date of Government Version: 04/07/2009
Date Data Arrived at EDR: 04/07/2009
Date Made Active in Reports: 05/14/2009
Number of Days to Update: 37

Source: Department of Public Health
Telephone: 707-463-4466
Last EDR Contact: 04/07/2009
Next Scheduled EDR Contact: 06/22/2009
Data Release Frequency: Varies

HIST UST: Hazardous Substance Storage Container Database

The Hazardous Substance Storage Container Database is a historical listing of UST sites. Refer to local/county source for current data.

Date of Government Version: 10/15/1990
Date Data Arrived at EDR: 01/25/1991
Date Made Active in Reports: 02/12/1991
Number of Days to Update: 18

Source: State Water Resources Control Board
Telephone: 916-341-5851
Last EDR Contact: 07/26/2001
Next Scheduled EDR Contact: N/A
Data Release Frequency: No Update Planned

SWEEPS UST: SWEEPS UST Listing

Statewide Environmental Evaluation and Planning System. This underground storage tank listing was updated and maintained by a company contacted by the SWRCB in the early 1990's. The listing is no longer updated or maintained. The local agency is the contact for more information on a site on the SWEEPS list.

Date of Government Version: 06/01/1994
Date Data Arrived at EDR: 07/07/2005
Date Made Active in Reports: 08/11/2005
Number of Days to Update: 35

Source: State Water Resources Control Board
Telephone: N/A
Last EDR Contact: 06/03/2005
Next Scheduled EDR Contact: N/A
Data Release Frequency: No Update Planned

Local Land Records

GOVERNMENT RECORDS SEARCHED / DATA CURRENCY TRACKING

LIENS 2: CERCLA Lien Information

A Federal CERCLA ('Superfund') lien can exist by operation of law at any site or property at which EPA has spent Superfund monies. These monies are spent to investigate and address releases and threatened releases of contamination. CERCLIS provides information as to the identity of these sites and properties.

Date of Government Version: 02/06/2009	Source: Environmental Protection Agency
Date Data Arrived at EDR: 03/20/2009	Telephone: 202-564-6023
Date Made Active in Reports: 05/05/2009	Last EDR Contact: 05/18/2009
Number of Days to Update: 46	Next Scheduled EDR Contact: 08/17/2009
	Data Release Frequency: Varies

LUCIS: Land Use Control Information System

LUCIS contains records of land use control information pertaining to the former Navy Base Realignment and Closure properties.

Date of Government Version: 12/09/2005	Source: Department of the Navy
Date Data Arrived at EDR: 12/11/2006	Telephone: 843-820-7326
Date Made Active in Reports: 01/11/2007	Last EDR Contact: 03/09/2009
Number of Days to Update: 31	Next Scheduled EDR Contact: 06/08/2009
	Data Release Frequency: Varies

LIENS: Environmental Liens Listing

A listing of property locations with environmental liens for California where DTSC is a lien holder.

Date of Government Version: 02/13/2009	Source: Department of Toxic Substances Control
Date Data Arrived at EDR: 02/17/2009	Telephone: 916-323-3400
Date Made Active in Reports: 04/08/2009	Last EDR Contact: 05/04/2009
Number of Days to Update: 50	Next Scheduled EDR Contact: 08/03/2009
	Data Release Frequency: Varies

DEED: Deed Restriction Listing

Site Mitigation and Brownfields Reuse Program Facility Sites with Deed Restrictions & Hazardous Waste Management Program Facility Sites with Deed / Land Use Restriction. The DTSC Site Mitigation and Brownfields Reuse Program (SMBRP) list includes sites cleaned up under the program's oversight and generally does not include current or former hazardous waste facilities that required a hazardous waste facility permit. The list represents deed restrictions that are active. Some sites have multiple deed restrictions. The DTSC Hazardous Waste Management Program (HWMP) has developed a list of current or former hazardous waste facilities that have a recorded land use restriction at the local county recorder's office. The land use restrictions on this list were required by the DTSC HWMP as a result of the presence of hazardous substances that remain on site after the facility (or part of the facility) has been closed or cleaned up. The types of land use restriction include deed notice, deed restriction, or a land use restriction that binds current and future owners.

Date of Government Version: 03/30/2009	Source: Department of Toxic Substances Control
Date Data Arrived at EDR: 03/31/2009	Telephone: 916-323-3400
Date Made Active in Reports: 04/08/2009	Last EDR Contact: 12/30/2009
Number of Days to Update: 8	Next Scheduled EDR Contact: 06/29/2009
	Data Release Frequency: Semi-Annually

Records of Emergency Release Reports

HMIRS: Hazardous Materials Information Reporting System

Hazardous Materials Incident Report System. HMIRS contains hazardous material spill incidents reported to DOT.

Date of Government Version: 03/31/2009	Source: U.S. Department of Transportation
Date Data Arrived at EDR: 04/16/2009	Telephone: 202-366-4555
Date Made Active in Reports: 05/29/2009	Last EDR Contact: 04/16/2009
Number of Days to Update: 43	Next Scheduled EDR Contact: 07/13/2009
	Data Release Frequency: Annually

GOVERNMENT RECORDS SEARCHED / DATA CURRENCY TRACKING

CHMIRS: California Hazardous Material Incident Report System

California Hazardous Material Incident Reporting System. CHMIRS contains information on reported hazardous material incidents (accidental releases or spills).

Date of Government Version: 12/31/2007	Source: Office of Emergency Services
Date Data Arrived at EDR: 05/09/2008	Telephone: 916-845-8400
Date Made Active in Reports: 06/20/2008	Last EDR Contact: 05/18/2009
Number of Days to Update: 42	Next Scheduled EDR Contact: 08/17/2009
	Data Release Frequency: Varies

LDS: Land Disposal Sites Listing

The Land Disposal program regulates of waste discharge to land for treatment, storage and disposal in waste management units.

Date of Government Version: 04/08/2009	Source: State Water Quality Control Board
Date Data Arrived at EDR: 04/08/2009	Telephone: 866-480-1028
Date Made Active in Reports: 05/11/2009	Last EDR Contact: 04/08/2009
Number of Days to Update: 33	Next Scheduled EDR Contact: 07/06/2009
	Data Release Frequency: Quarterly

MCS: Military Cleanup Sites Listing

The State Water Resources Control Board and nine Regional Water Quality Control Boards partner with the Department of Defense (DoD) through the Defense and State Memorandum of Agreement (DSMOA) to oversee the investigation and remediation of water quality issues at military facilities.

Date of Government Version: 04/08/2009	Source: State Water Resources Control Board
Date Data Arrived at EDR: 04/08/2009	Telephone: 866-480-1028
Date Made Active in Reports: 05/11/2009	Last EDR Contact: 04/08/2009
Number of Days to Update: 33	Next Scheduled EDR Contact: 07/06/2009
	Data Release Frequency: Quarterly

Other Ascertainable Records

RCRA-NonGen: RCRA - Non Generators

RCRAInfo is EPA's comprehensive information system, providing access to data supporting the Resource Conservation and Recovery Act (RCRA) of 1976 and the Hazardous and Solid Waste Amendments (HSWA) of 1984. The database includes selective information on sites which generate, transport, store, treat and/or dispose of hazardous waste as defined by the Resource Conservation and Recovery Act (RCRA). Non-Generators do not presently generate hazardous waste.

Date of Government Version: 11/12/2008	Source: Environmental Protection Agency
Date Data Arrived at EDR: 11/18/2008	Telephone: (415) 495-8895
Date Made Active in Reports: 03/16/2009	Last EDR Contact: 04/23/2009
Number of Days to Update: 118	Next Scheduled EDR Contact: 07/20/2009
	Data Release Frequency: Varies

DOT OPS: Incident and Accident Data

Department of Transportation, Office of Pipeline Safety Incident and Accident data.

Date of Government Version: 05/14/2008	Source: Department of Transportation, Office of Pipeline Safety
Date Data Arrived at EDR: 05/28/2008	Telephone: 202-366-4595
Date Made Active in Reports: 08/08/2008	Last EDR Contact: 05/27/2009
Number of Days to Update: 72	Next Scheduled EDR Contact: 08/24/2009
	Data Release Frequency: Varies

DOD: Department of Defense Sites

This data set consists of federally owned or administered lands, administered by the Department of Defense, that have any area equal to or greater than 640 acres of the United States, Puerto Rico, and the U.S. Virgin Islands.

GOVERNMENT RECORDS SEARCHED / DATA CURRENCY TRACKING

Date of Government Version: 12/31/2005
Date Data Arrived at EDR: 11/10/2006
Date Made Active in Reports: 01/11/2007
Number of Days to Update: 62

Source: USGS
Telephone: 703-692-8801
Last EDR Contact: 05/08/2009
Next Scheduled EDR Contact: 08/03/2009
Data Release Frequency: Semi-Annually

FUDS: Formerly Used Defense Sites

The listing includes locations of Formerly Used Defense Sites properties where the US Army Corps of Engineers is actively working or will take necessary cleanup actions.

Date of Government Version: 12/31/2007
Date Data Arrived at EDR: 09/05/2008
Date Made Active in Reports: 09/23/2008
Number of Days to Update: 18

Source: U.S. Army Corps of Engineers
Telephone: 202-528-4285
Last EDR Contact: 03/30/2009
Next Scheduled EDR Contact: 06/29/2009
Data Release Frequency: Varies

CONSENT: Superfund (CERCLA) Consent Decrees

Major legal settlements that establish responsibility and standards for cleanup at NPL (Superfund) sites. Released periodically by United States District Courts after settlement by parties to litigation matters.

Date of Government Version: 01/27/2009
Date Data Arrived at EDR: 04/23/2009
Date Made Active in Reports: 05/11/2009
Number of Days to Update: 18

Source: Department of Justice, Consent Decree Library
Telephone: Varies
Last EDR Contact: 04/21/2009
Next Scheduled EDR Contact: 07/20/2009
Data Release Frequency: Varies

ROD: Records Of Decision

Record of Decision. ROD documents mandate a permanent remedy at an NPL (Superfund) site containing technical and health information to aid in the cleanup.

Date of Government Version: 04/23/2009
Date Data Arrived at EDR: 04/28/2009
Date Made Active in Reports: 05/19/2009
Number of Days to Update: 21

Source: EPA
Telephone: 703-416-0223
Last EDR Contact: 03/30/2009
Next Scheduled EDR Contact: 06/29/2009
Data Release Frequency: Annually

UMTRA: Uranium Mill Tailings Sites

Uranium ore was mined by private companies for federal government use in national defense programs. When the mills shut down, large piles of the sand-like material (mill tailings) remain after uranium has been extracted from the ore. Levels of human exposure to radioactive materials from the piles are low; however, in some cases tailings were used as construction materials before the potential health hazards of the tailings were recognized.

Date of Government Version: 01/05/2009
Date Data Arrived at EDR: 05/07/2009
Date Made Active in Reports: 05/08/2009
Number of Days to Update: 1

Source: Department of Energy
Telephone: 505-845-0011
Last EDR Contact: 03/16/2009
Next Scheduled EDR Contact: 06/15/2009
Data Release Frequency: Varies

MINES: Mines Master Index File

Contains all mine identification numbers issued for mines active or opened since 1971. The data also includes violation information.

Date of Government Version: 02/19/2009
Date Data Arrived at EDR: 03/24/2009
Date Made Active in Reports: 05/05/2009
Number of Days to Update: 42

Source: Department of Labor, Mine Safety and Health Administration
Telephone: 303-231-5959
Last EDR Contact: 03/24/2009
Next Scheduled EDR Contact: 06/22/2009
Data Release Frequency: Semi-Annually

TRIS: Toxic Chemical Release Inventory System

Toxic Release Inventory System. TRIS identifies facilities which release toxic chemicals to the air, water and land in reportable quantities under SARA Title III Section 313.

GOVERNMENT RECORDS SEARCHED / DATA CURRENCY TRACKING

Date of Government Version: 12/31/2006
Date Data Arrived at EDR: 02/29/2008
Date Made Active in Reports: 04/18/2008
Number of Days to Update: 49

Source: EPA
Telephone: 202-566-0250
Last EDR Contact: 04/09/2009
Next Scheduled EDR Contact: 06/15/2009
Data Release Frequency: Annually

TSCA: Toxic Substances Control Act

Toxic Substances Control Act. TSCA identifies manufacturers and importers of chemical substances included on the TSCA Chemical Substance Inventory list. It includes data on the production volume of these substances by plant site.

Date of Government Version: 12/31/2002
Date Data Arrived at EDR: 04/14/2006
Date Made Active in Reports: 05/30/2006
Number of Days to Update: 46

Source: EPA
Telephone: 202-260-5521
Last EDR Contact: 04/14/2009
Next Scheduled EDR Contact: 07/13/2009
Data Release Frequency: Every 4 Years

FTTS: FIFRA/ TSCA Tracking System - FIFRA (Federal Insecticide, Fungicide, & Rodenticide Act)/TSCA (Toxic Substances Control Act)
FTTS tracks administrative cases and pesticide enforcement actions and compliance activities related to FIFRA, TSCA and EPCRA (Emergency Planning and Community Right-to-Know Act). To maintain currency, EDR contacts the Agency on a quarterly basis.

Date of Government Version: 04/09/2009
Date Data Arrived at EDR: 04/16/2009
Date Made Active in Reports: 05/11/2009
Number of Days to Update: 25

Source: EPA/Office of Prevention, Pesticides and Toxic Substances
Telephone: 202-566-1667
Last EDR Contact: 03/16/2009
Next Scheduled EDR Contact: 06/15/2009
Data Release Frequency: Quarterly

FTTS INSP: FIFRA/ TSCA Tracking System - FIFRA (Federal Insecticide, Fungicide, & Rodenticide Act)/TSCA (Toxic Substances Control Act)
A listing of FIFRA/TSCA Tracking System (FTTS) inspections and enforcements.

Date of Government Version: 04/09/2009
Date Data Arrived at EDR: 04/16/2009
Date Made Active in Reports: 05/11/2009
Number of Days to Update: 25

Source: EPA
Telephone: 202-566-1667
Last EDR Contact: 03/16/2009
Next Scheduled EDR Contact: 06/15/2009
Data Release Frequency: Quarterly

HIST FTTS: FIFRA/TSCA Tracking System Administrative Case Listing

A complete administrative case listing from the FIFRA/TSCA Tracking System (FTTS) for all ten EPA regions. The information was obtained from the National Compliance Database (NCDB). NCDB supports the implementation of FIFRA (Federal Insecticide, Fungicide, and Rodenticide Act) and TSCA (Toxic Substances Control Act). Some EPA regions are now closing out records. Because of that, and the fact that some EPA regions are not providing EPA Headquarters with updated records, it was decided to create a HIST FTTS database. It included records that may not be included in the newer FTTS database updates. This database is no longer updated.

Date of Government Version: 10/19/2006
Date Data Arrived at EDR: 03/01/2007
Date Made Active in Reports: 04/10/2007
Number of Days to Update: 40

Source: Environmental Protection Agency
Telephone: 202-564-2501
Last EDR Contact: 12/17/2007
Next Scheduled EDR Contact: 03/17/2008
Data Release Frequency: No Update Planned

HIST FTTS INSP: FIFRA/TSCA Tracking System Inspection & Enforcement Case Listing

A complete inspection and enforcement case listing from the FIFRA/TSCA Tracking System (FTTS) for all ten EPA regions. The information was obtained from the National Compliance Database (NCDB). NCDB supports the implementation of FIFRA (Federal Insecticide, Fungicide, and Rodenticide Act) and TSCA (Toxic Substances Control Act). Some EPA regions are now closing out records. Because of that, and the fact that some EPA regions are not providing EPA Headquarters with updated records, it was decided to create a HIST FTTS database. It included records that may not be included in the newer FTTS database updates. This database is no longer updated.

GOVERNMENT RECORDS SEARCHED / DATA CURRENCY TRACKING

Date of Government Version: 10/19/2006
Date Data Arrived at EDR: 03/01/2007
Date Made Active in Reports: 04/10/2007
Number of Days to Update: 40

Source: Environmental Protection Agency
Telephone: 202-564-2501
Last EDR Contact: 12/17/2008
Next Scheduled EDR Contact: 03/17/2008
Data Release Frequency: No Update Planned

SSTS: Section 7 Tracking Systems

Section 7 of the Federal Insecticide, Fungicide and Rodenticide Act, as amended (92 Stat. 829) requires all registered pesticide-producing establishments to submit a report to the Environmental Protection Agency by March 1st each year. Each establishment must report the types and amounts of pesticides, active ingredients and devices being produced, and those having been produced and sold or distributed in the past year.

Date of Government Version: 12/31/2006
Date Data Arrived at EDR: 03/14/2008
Date Made Active in Reports: 04/18/2008
Number of Days to Update: 35

Source: EPA
Telephone: 202-564-4203
Last EDR Contact: 05/18/2009
Next Scheduled EDR Contact: 07/13/2009
Data Release Frequency: Annually

ICIS: Integrated Compliance Information System

The Integrated Compliance Information System (ICIS) supports the information needs of the national enforcement and compliance program as well as the unique needs of the National Pollutant Discharge Elimination System (NPDES) program.

Date of Government Version: 03/20/2009
Date Data Arrived at EDR: 03/20/2009
Date Made Active in Reports: 05/05/2009
Number of Days to Update: 46

Source: Environmental Protection Agency
Telephone: 202-564-5088
Last EDR Contact: 04/13/2009
Next Scheduled EDR Contact: 07/13/2009
Data Release Frequency: Quarterly

PADS: PCB Activity Database System

PCB Activity Database. PADS Identifies generators, transporters, commercial storers and/or brokers and disposers of PCB's who are required to notify the EPA of such activities.

Date of Government Version: 02/26/2009
Date Data Arrived at EDR: 05/20/2009
Date Made Active in Reports: 05/29/2009
Number of Days to Update: 9

Source: EPA
Telephone: 202-566-0500
Last EDR Contact: 05/04/2009
Next Scheduled EDR Contact: 08/03/2009
Data Release Frequency: Annually

MLTS: Material Licensing Tracking System

MLTS is maintained by the Nuclear Regulatory Commission and contains a list of approximately 8,100 sites which possess or use radioactive materials and which are subject to NRC licensing requirements. To maintain currency, EDR contacts the Agency on a quarterly basis.

Date of Government Version: 04/02/2009
Date Data Arrived at EDR: 04/24/2009
Date Made Active in Reports: 05/19/2009
Number of Days to Update: 25

Source: Nuclear Regulatory Commission
Telephone: 301-415-7169
Last EDR Contact: 03/30/2009
Next Scheduled EDR Contact: 06/29/2009
Data Release Frequency: Quarterly

RADINFO: Radiation Information Database

The Radiation Information Database (RADINFO) contains information about facilities that are regulated by U.S. Environmental Protection Agency (EPA) regulations for radiation and radioactivity.

Date of Government Version: 04/28/2009
Date Data Arrived at EDR: 04/29/2009
Date Made Active in Reports: 05/11/2009
Number of Days to Update: 12

Source: Environmental Protection Agency
Telephone: 202-343-9775
Last EDR Contact: 04/29/2009
Next Scheduled EDR Contact: 07/27/2009
Data Release Frequency: Quarterly

GOVERNMENT RECORDS SEARCHED / DATA CURRENCY TRACKING

FINDS: Facility Index System/Facility Registry System

Facility Index System. FINDS contains both facility information and 'pointers' to other sources that contain more detail. EDR includes the following FINDS databases in this report: PCS (Permit Compliance System), AIRS (Aerometric Information Retrieval System), DOCKET (Enforcement Docket used to manage and track information on civil judicial enforcement cases for all environmental statutes), FURS (Federal Underground Injection Control), C-DOCKET (Criminal Docket System used to track criminal enforcement actions for all environmental statutes), FFIS (Federal Facilities Information System), STATE (State Environmental Laws and Statutes), and PADS (PCB Activity Data System).

Date of Government Version: 04/28/2009	Source: EPA
Date Data Arrived at EDR: 05/01/2009	Telephone: (415) 947-8000
Date Made Active in Reports: 05/19/2009	Last EDR Contact: 03/30/2009
Number of Days to Update: 18	Next Scheduled EDR Contact: 06/29/2009
	Data Release Frequency: Quarterly

RAATS: RCRA Administrative Action Tracking System

RCRA Administration Action Tracking System. RAATS contains records based on enforcement actions issued under RCRA pertaining to major violators and includes administrative and civil actions brought by the EPA. For administration actions after September 30, 1995, data entry in the RAATS database was discontinued. EPA will retain a copy of the database for historical records. It was necessary to terminate RAATS because a decrease in agency resources made it impossible to continue to update the information contained in the database.

Date of Government Version: 04/17/1995	Source: EPA
Date Data Arrived at EDR: 07/03/1995	Telephone: 202-564-4104
Date Made Active in Reports: 08/07/1995	Last EDR Contact: 06/02/2008
Number of Days to Update: 35	Next Scheduled EDR Contact: 09/01/2008
	Data Release Frequency: No Update Planned

BRS: Biennial Reporting System

The Biennial Reporting System is a national system administered by the EPA that collects data on the generation and management of hazardous waste. BRS captures detailed data from two groups: Large Quantity Generators (LQG) and Treatment, Storage, and Disposal Facilities.

Date of Government Version: 12/31/2007	Source: EPA/NTIS
Date Data Arrived at EDR: 02/19/2009	Telephone: 800-424-9346
Date Made Active in Reports: 05/22/2009	Last EDR Contact: 02/19/2009
Number of Days to Update: 92	Next Scheduled EDR Contact: 06/08/2009
	Data Release Frequency: Biennially

CA BOND EXP. PLAN: Bond Expenditure Plan

Department of Health Services developed a site-specific expenditure plan as the basis for an appropriation of Hazardous Substance Cleanup Bond Act funds. It is not updated.

Date of Government Version: 01/01/1989	Source: Department of Health Services
Date Data Arrived at EDR: 07/27/1994	Telephone: 916-255-2118
Date Made Active in Reports: 08/02/1994	Last EDR Contact: 05/31/1994
Number of Days to Update: 6	Next Scheduled EDR Contact: N/A
	Data Release Frequency: No Update Planned

NPDES: NPDES Permits Listing

A listing of NPDES permits, including stormwater.

Date of Government Version: 03/09/2009	Source: State Water Resources Control Board
Date Data Arrived at EDR: 03/13/2009	Telephone: 916-445-9379
Date Made Active in Reports: 04/08/2009	Last EDR Contact: 03/13/2009
Number of Days to Update: 26	Next Scheduled EDR Contact: 06/08/2009
	Data Release Frequency: Quarterly

CA WDS: Waste Discharge System

Sites which have been issued waste discharge requirements.

GOVERNMENT RECORDS SEARCHED / DATA CURRENCY TRACKING

Date of Government Version: 06/19/2007
Date Data Arrived at EDR: 06/20/2007
Date Made Active in Reports: 06/29/2007
Number of Days to Update: 9

Source: State Water Resources Control Board
Telephone: 916-341-5227
Last EDR Contact: 03/16/2009
Next Scheduled EDR Contact: 06/15/2009
Data Release Frequency: Quarterly

CORTESE: "Cortese" Hazardous Waste & Substances Sites List

The sites for the list are designated by the State Water Resource Control Board (LUST), the Integrated Waste Board (SWF/LS), and the Department of Toxic Substances Control (Cal-Sites). This listing is no longer updated by the state agency.

Date of Government Version: 04/20/2009
Date Data Arrived at EDR: 04/22/2009
Date Made Active in Reports: 05/11/2009
Number of Days to Update: 19

Source: CAL EPA/Office of Emergency Information
Telephone: 916-323-3400
Last EDR Contact: 04/22/2009
Next Scheduled EDR Contact: 07/20/2009
Data Release Frequency: Quarterly

HIST CORTESE: Hazardous Waste & Substance Site List

The sites for the list are designated by the State Water Resource Control Board [LUST], the Integrated Waste Board [SWF/LS], and the Department of Toxic Substances Control [CALSTITES].

Date of Government Version: 04/01/2001
Date Data Arrived at EDR: 01/22/2009
Date Made Active in Reports: 04/08/2009
Number of Days to Update: 76

Source: Department of Toxic Substances Control
Telephone: 916-323-3400
Last EDR Contact: 01/22/2009
Next Scheduled EDR Contact: N/A
Data Release Frequency: No Update Planned

NOTIFY 65: Proposition 65 Records

Proposition 65 Notification Records. NOTIFY 65 contains facility notifications about any release which could impact drinking water and thereby expose the public to a potential health risk.

Date of Government Version: 10/21/1993
Date Data Arrived at EDR: 11/01/1993
Date Made Active in Reports: 11/19/1993
Number of Days to Update: 18

Source: State Water Resources Control Board
Telephone: 916-445-3846
Last EDR Contact: 04/13/2009
Next Scheduled EDR Contact: 07/13/2009
Data Release Frequency: No Update Planned

DRYCLEANERS: Cleaner Facilities

A list of drycleaner related facilities that have EPA ID numbers. These are facilities with certain SIC codes: power laundries, family and commercial; garment pressing and cleaner's agents; linen supply; coin-operated laundries and cleaning; drycleaning plants, except rugs; carpet and upholster cleaning; industrial launderers; laundry and garment services.

Date of Government Version: 05/06/2009
Date Data Arrived at EDR: 05/07/2009
Date Made Active in Reports: 05/11/2009
Number of Days to Update: 4

Source: Department of Toxic Substance Control
Telephone: 916-327-4498
Last EDR Contact: 04/17/2009
Next Scheduled EDR Contact: 03/30/2009
Data Release Frequency: Annually

WIP: Well Investigation Program Case List

Well Investigation Program case in the San Gabriel and San Fernando Valley area.

Date of Government Version: 03/31/2009
Date Data Arrived at EDR: 04/24/2009
Date Made Active in Reports: 05/11/2009
Number of Days to Update: 17

Source: Los Angeles Water Quality Control Board
Telephone: 213-576-6726
Last EDR Contact: 04/24/2009
Next Scheduled EDR Contact: 07/20/2009
Data Release Frequency: Varies

HAZNET: Facility and Manifest Data

Facility and Manifest Data. The data is extracted from the copies of hazardous waste manifests received each year by the DTSC. The annual volume of manifests is typically 700,000 - 1,000,000 annually, representing approximately 350,000 - 500,000 shipments. Data are from the manifests submitted without correction, and therefore many contain some invalid values for data elements such as generator ID, TSD ID, waste category, and disposal method.

GOVERNMENT RECORDS SEARCHED / DATA CURRENCY TRACKING

Date of Government Version: 12/31/2007
Date Data Arrived at EDR: 02/17/2009
Date Made Active in Reports: 04/08/2009
Number of Days to Update: 50

Source: California Environmental Protection Agency
Telephone: 916-255-1136
Last EDR Contact: 05/08/2009
Next Scheduled EDR Contact: 08/03/2009
Data Release Frequency: Annually

EMI: Emissions Inventory Data

Toxics and criteria pollutant emissions data collected by the ARB and local air pollution agencies.

Date of Government Version: 12/31/2006
Date Data Arrived at EDR: 10/16/2008
Date Made Active in Reports: 11/26/2008
Number of Days to Update: 41

Source: California Air Resources Board
Telephone: 916-322-2990
Last EDR Contact: 04/17/2009
Next Scheduled EDR Contact: 04/13/2009
Data Release Frequency: Varies

INDIAN RESERV: Indian Reservations

This map layer portrays Indian administered lands of the United States that have any area equal to or greater than 640 acres.

Date of Government Version: 12/31/2005
Date Data Arrived at EDR: 12/08/2006
Date Made Active in Reports: 01/11/2007
Number of Days to Update: 34

Source: USGS
Telephone: 202-208-3710
Last EDR Contact: 05/08/2009
Next Scheduled EDR Contact: 08/03/2009
Data Release Frequency: Semi-Annually

SCRD DRYCLEANERS: State Coalition for Remediation of Drycleaners Listing

The State Coalition for Remediation of Drycleaners was established in 1998, with support from the U.S. EPA Office of Superfund Remediation and Technology Innovation. It is comprised of representatives of states with established drycleaner remediation programs. Currently the member states are Alabama, Connecticut, Florida, Illinois, Kansas, Minnesota, Missouri, North Carolina, Oregon, South Carolina, Tennessee, Texas, and Wisconsin.

Date of Government Version: 12/08/2008
Date Data Arrived at EDR: 12/09/2008
Date Made Active in Reports: 03/16/2009
Number of Days to Update: 97

Source: Environmental Protection Agency
Telephone: 615-532-8599
Last EDR Contact: 05/26/2009
Next Scheduled EDR Contact: 08/10/2009
Data Release Frequency: Varies

FEDLAND: Federal and Indian Lands

Federally and Indian administrated lands of the United States. Lands included are administrated by: Army Corps of Engineers, Bureau of Reclamation, National Wild and Scenic River, National Wildlife Refuge, Public Domain Land, Wilderness, Wilderness Study Area, Wildlife Management Area, Bureau of Indian Affairs, Bureau of Land Management, Department of Justice, Forest Service, Fish and Wildlife Service, National Park Service.

Date of Government Version: 12/31/2005
Date Data Arrived at EDR: 02/06/2006
Date Made Active in Reports: 01/11/2007
Number of Days to Update: 339

Source: U.S. Geological Survey
Telephone: 888-275-8747
Last EDR Contact: 05/08/2009
Next Scheduled EDR Contact: 08/03/2009
Data Release Frequency: N/A

EDR PROPRIETARY RECORDS

EDR Proprietary Records

Manufactured Gas Plants: EDR Proprietary Manufactured Gas Plants

The EDR Proprietary Manufactured Gas Plant Database includes records of coal gas plants (manufactured gas plants) compiled by EDR's researchers. Manufactured gas sites were used in the United States from the 1800's to 1950's to produce a gas that could be distributed and used as fuel. These plants used whale oil, rosin, coal, or a mixture of coal, oil, and water that also produced a significant amount of waste. Many of the byproducts of the gas production, such as coal tar (oily waste containing volatile and non-volatile chemicals), sludges, oils and other compounds are potentially hazardous to human health and the environment. The byproduct from this process was frequently disposed of directly at the plant site and can remain or spread slowly, serving as a continuous source of soil and groundwater contamination.

GOVERNMENT RECORDS SEARCHED / DATA CURRENCY TRACKING

Date of Government Version: N/A
Date Data Arrived at EDR: N/A
Date Made Active in Reports: N/A
Number of Days to Update: N/A

Source: EDR, Inc.
Telephone: N/A
Last EDR Contact: N/A
Next Scheduled EDR Contact: N/A
Data Release Frequency: No Update Planned

COUNTY RECORDS

ALAMEDA COUNTY:

Contaminated Sites

A listing of contaminated sites overseen by the Toxic Release Program (oil and groundwater contamination from chemical releases and spills) and the Leaking Underground Storage Tank Program (soil and ground water contamination from leaking petroleum USTs).

Date of Government Version: 04/24/2009
Date Data Arrived at EDR: 04/28/2009
Date Made Active in Reports: 05/11/2009
Number of Days to Update: 13

Source: Alameda County Environmental Health Services
Telephone: 510-567-6700
Last EDR Contact: 04/20/2009
Next Scheduled EDR Contact: 07/20/2009
Data Release Frequency: Semi-Annually

Underground Tanks

Underground storage tank sites located in Alameda county.

Date of Government Version: 04/24/2009
Date Data Arrived at EDR: 04/28/2009
Date Made Active in Reports: 05/14/2009
Number of Days to Update: 16

Source: Alameda County Environmental Health Services
Telephone: 510-567-6700
Last EDR Contact: 04/20/2009
Next Scheduled EDR Contact: 07/20/2009
Data Release Frequency: Semi-Annually

CONTRA COSTA COUNTY:

Site List

List includes sites from the underground tank, hazardous waste generator and business plan/2185 programs.

Date of Government Version: 02/24/2009
Date Data Arrived at EDR: 02/25/2009
Date Made Active in Reports: 04/08/2009
Number of Days to Update: 42

Source: Contra Costa Health Services Department
Telephone: 925-646-2286
Last EDR Contact: 05/26/2009
Next Scheduled EDR Contact: 08/24/2009
Data Release Frequency: Semi-Annually

FRESNO COUNTY:

CUPA Resources List

Certified Unified Program Agency. CUPA's are responsible for implementing a unified hazardous materials and hazardous waste management regulatory program. The agency provides oversight of businesses that deal with hazardous materials, operate underground storage tanks or aboveground storage tanks.

Date of Government Version: 04/17/2009
Date Data Arrived at EDR: 04/17/2009
Date Made Active in Reports: 05/11/2009
Number of Days to Update: 24

Source: Dept. of Community Health
Telephone: 559-445-3271
Last EDR Contact: 05/04/2009
Next Scheduled EDR Contact: 08/03/2009
Data Release Frequency: Semi-Annually

KERN COUNTY:

GOVERNMENT RECORDS SEARCHED / DATA CURRENCY TRACKING

Underground Storage Tank Sites & Tank Listing Kern County Sites and Tanks Listing.

Date of Government Version: 03/30/2009
Date Data Arrived at EDR: 03/31/2009
Date Made Active in Reports: 04/09/2009
Number of Days to Update: 9

Source: Kern County Environment Health Services Department
Telephone: 661-862-8700
Last EDR Contact: 06/01/2009
Next Scheduled EDR Contact: 08/31/2009
Data Release Frequency: Quarterly

LOS ANGELES COUNTY:

San Gabriel Valley Areas of Concern

San Gabriel Valley areas where VOC contamination is at or above the MCL as designated by region 9 EPA office.

Date of Government Version: 12/31/1998
Date Data Arrived at EDR: 07/07/1999
Date Made Active in Reports: N/A
Number of Days to Update: 0

Source: EPA Region 9
Telephone: 415-972-3178
Last EDR Contact: 04/13/2009
Next Scheduled EDR Contact: 07/13/2009
Data Release Frequency: No Update Planned

HMS: Street Number List

Industrial Waste and Underground Storage Tank Sites.

Date of Government Version: 11/26/2008
Date Data Arrived at EDR: 01/27/2009
Date Made Active in Reports: 04/08/2009
Number of Days to Update: 71

Source: Department of Public Works
Telephone: 626-458-3517
Last EDR Contact: 05/11/2009
Next Scheduled EDR Contact: 08/10/2009
Data Release Frequency: Semi-Annually

List of Solid Waste Facilities

Solid Waste Facilities in Los Angeles County.

Date of Government Version: 04/21/2009
Date Data Arrived at EDR: 04/21/2009
Date Made Active in Reports: 05/11/2009
Number of Days to Update: 20

Source: La County Department of Public Works
Telephone: 818-458-5185
Last EDR Contact: 05/12/2009
Next Scheduled EDR Contact: 08/10/2009
Data Release Frequency: Varies

City of Los Angeles Landfills

Landfills owned and maintained by the City of Los Angeles.

Date of Government Version: 03/05/2009
Date Data Arrived at EDR: 03/10/2009
Date Made Active in Reports: 04/08/2009
Number of Days to Update: 29

Source: Engineering & Construction Division
Telephone: 213-473-7869
Last EDR Contact: 03/10/2009
Next Scheduled EDR Contact: 06/08/2009
Data Release Frequency: Varies

Site Mitigation List

Industrial sites that have had some sort of spill or complaint.

Date of Government Version: 02/11/2009
Date Data Arrived at EDR: 04/23/2009
Date Made Active in Reports: 05/11/2009
Number of Days to Update: 18

Source: Community Health Services
Telephone: 323-890-7806
Last EDR Contact: 05/11/2009
Next Scheduled EDR Contact: 08/10/2009
Data Release Frequency: Annually

City of El Segundo Underground Storage Tank

Underground storage tank sites located in El Segundo city.

GOVERNMENT RECORDS SEARCHED / DATA CURRENCY TRACKING

Date of Government Version: 02/09/2009
Date Data Arrived at EDR: 02/17/2009
Date Made Active in Reports: 04/09/2009
Number of Days to Update: 51

Source: City of El Segundo Fire Department
Telephone: 310-524-2236
Last EDR Contact: 05/11/2009
Next Scheduled EDR Contact: 08/10/2009
Data Release Frequency: Semi-Annually

City of Long Beach Underground Storage Tank

Underground storage tank sites located in the city of Long Beach.

Date of Government Version: 03/28/2003
Date Data Arrived at EDR: 10/23/2003
Date Made Active in Reports: 11/26/2003
Number of Days to Update: 34

Source: City of Long Beach Fire Department
Telephone: 562-570-2563
Last EDR Contact: 06/03/2009
Next Scheduled EDR Contact: 08/17/2009
Data Release Frequency: Annually

City of Torrance Underground Storage Tank

Underground storage tank sites located in the city of Torrance.

Date of Government Version: 02/23/2009
Date Data Arrived at EDR: 02/24/2009
Date Made Active in Reports: 04/09/2009
Number of Days to Update: 44

Source: City of Torrance Fire Department
Telephone: 310-618-2973
Last EDR Contact: 05/26/2009
Next Scheduled EDR Contact: 08/10/2009
Data Release Frequency: Semi-Annually

MARIN COUNTY:

Underground Storage Tank Sites

Currently permitted USTs in Marin County.

Date of Government Version: 02/05/2009
Date Data Arrived at EDR: 02/17/2009
Date Made Active in Reports: 04/09/2009
Number of Days to Update: 51

Source: Public Works Department Waste Management
Telephone: 415-499-6647
Last EDR Contact: 04/27/2009
Next Scheduled EDR Contact: 07/27/2009
Data Release Frequency: Semi-Annually

NAPA COUNTY:

Sites With Reported Contamination

A listing of leaking underground storage tank sites located in Napa county.

Date of Government Version: 07/09/2008
Date Data Arrived at EDR: 07/09/2008
Date Made Active in Reports: 07/31/2008
Number of Days to Update: 22

Source: Napa County Department of Environmental Management
Telephone: 707-253-4269
Last EDR Contact: 03/23/2009
Next Scheduled EDR Contact: 06/22/2009
Data Release Frequency: Semi-Annually

Closed and Operating Underground Storage Tank Sites

Underground storage tank sites located in Napa county.

Date of Government Version: 01/15/2008
Date Data Arrived at EDR: 01/16/2008
Date Made Active in Reports: 02/08/2008
Number of Days to Update: 23

Source: Napa County Department of Environmental Management
Telephone: 707-253-4269
Last EDR Contact: 03/23/2009
Next Scheduled EDR Contact: 06/22/2009
Data Release Frequency: Annually

ORANGE COUNTY:

GOVERNMENT RECORDS SEARCHED / DATA CURRENCY TRACKING

List of Industrial Site Cleanups

Petroleum and non-petroleum spills.

Date of Government Version: 03/02/2009
Date Data Arrived at EDR: 03/18/2009
Date Made Active in Reports: 04/08/2009
Number of Days to Update: 21

Source: Health Care Agency
Telephone: 714-834-3446
Last EDR Contact: 06/03/2009
Next Scheduled EDR Contact: 08/31/2009
Data Release Frequency: Annually

List of Underground Storage Tank Cleanups

Orange County Underground Storage Tank Cleanups (LUST).

Date of Government Version: 03/02/2009
Date Data Arrived at EDR: 03/27/2009
Date Made Active in Reports: 04/08/2009
Number of Days to Update: 12

Source: Health Care Agency
Telephone: 714-834-3446
Last EDR Contact: 06/03/2009
Next Scheduled EDR Contact: 08/31/2009
Data Release Frequency: Quarterly

List of Underground Storage Tank Facilities

Orange County Underground Storage Tank Facilities (UST).

Date of Government Version: 03/02/2009
Date Data Arrived at EDR: 03/18/2009
Date Made Active in Reports: 04/09/2009
Number of Days to Update: 22

Source: Health Care Agency
Telephone: 714-834-3446
Last EDR Contact: 12/02/2009
Next Scheduled EDR Contact: 08/31/2009
Data Release Frequency: Quarterly

PLACER COUNTY:

Master List of Facilities

List includes aboveground tanks, underground tanks and cleanup sites.

Date of Government Version: 04/27/2009
Date Data Arrived at EDR: 04/28/2009
Date Made Active in Reports: 05/11/2009
Number of Days to Update: 13

Source: Placer County Health and Human Services
Telephone: 530-889-7312
Last EDR Contact: 04/03/2009
Next Scheduled EDR Contact: 06/29/2009
Data Release Frequency: Semi-Annually

RIVERSIDE COUNTY:

Listing of Underground Tank Cleanup Sites

Riverside County Underground Storage Tank Cleanup Sites (LUST).

Date of Government Version: 04/14/2009
Date Data Arrived at EDR: 04/15/2009
Date Made Active in Reports: 05/11/2009
Number of Days to Update: 26

Source: Department of Public Health
Telephone: 951-358-5055
Last EDR Contact: 04/13/2009
Next Scheduled EDR Contact: 07/13/2009
Data Release Frequency: Quarterly

Underground Storage Tank Tank List

Underground storage tank sites located in Riverside county.

Date of Government Version: 05/06/2009
Date Data Arrived at EDR: 05/07/2009
Date Made Active in Reports: 05/14/2009
Number of Days to Update: 7

Source: Health Services Agency
Telephone: 951-358-5055
Last EDR Contact: 04/13/2009
Next Scheduled EDR Contact: 07/13/2009
Data Release Frequency: Quarterly

SACRAMENTO COUNTY:

GOVERNMENT RECORDS SEARCHED / DATA CURRENCY TRACKING

Contaminated Sites

List of sites where unauthorized releases of potentially hazardous materials have occurred.

Date of Government Version: 02/04/2009
Date Data Arrived at EDR: 04/29/2009
Date Made Active in Reports: 05/11/2009
Number of Days to Update: 12

Source: Sacramento County Environmental Management
Telephone: 916-875-8406
Last EDR Contact: 04/29/2009
Next Scheduled EDR Contact: 07/27/2009
Data Release Frequency: Quarterly

ML - Regulatory Compliance Master List

Any business that has hazardous materials on site - hazardous material storage sites, underground storage tanks, waste generators.

Date of Government Version: 02/04/2009
Date Data Arrived at EDR: 04/29/2009
Date Made Active in Reports: 05/11/2009
Number of Days to Update: 12

Source: Sacramento County Environmental Management
Telephone: 916-875-8406
Last EDR Contact: 04/29/2009
Next Scheduled EDR Contact: 07/27/2009
Data Release Frequency: Quarterly

SAN BERNARDINO COUNTY:

Hazardous Material Permits

This listing includes underground storage tanks, medical waste handlers/generators, hazardous materials handlers, hazardous waste generators, and waste oil generators/handlers.

Date of Government Version: 04/08/2009
Date Data Arrived at EDR: 04/08/2009
Date Made Active in Reports: 05/11/2009
Number of Days to Update: 33

Source: San Bernardino County Fire Department Hazardous Materials Division
Telephone: 909-387-3041
Last EDR Contact: 06/01/2009
Next Scheduled EDR Contact: 08/31/2009
Data Release Frequency: Quarterly

SAN DIEGO COUNTY:

Hazardous Materials Management Division Database

The database includes: HE58 - This report contains the business name, site address, business phone number, establishment 'H' permit number, type of permit, and the business status. HE17 - In addition to providing the same information provided in the HE58 listing, HE17 provides inspection dates, violations received by the establishment, hazardous waste generated, the quantity, method of storage, treatment/disposal of waste and the hauler, and information on underground storage tanks. Unauthorized Release List - Includes a summary of environmental contamination cases in San Diego County (underground tank cases, non-tank cases, groundwater contamination, and soil contamination are included.)

Date of Government Version: 07/16/2008
Date Data Arrived at EDR: 10/29/2008
Date Made Active in Reports: 11/26/2008
Number of Days to Update: 28

Source: Hazardous Materials Management Division
Telephone: 619-338-2268
Last EDR Contact: 04/03/2009
Next Scheduled EDR Contact: 06/29/2009
Data Release Frequency: Quarterly

Solid Waste Facilities

San Diego County Solid Waste Facilities.

Date of Government Version: 11/01/2008
Date Data Arrived at EDR: 12/23/2008
Date Made Active in Reports: 01/27/2009
Number of Days to Update: 35

Source: Department of Health Services
Telephone: 619-338-2209
Last EDR Contact: 05/18/2009
Next Scheduled EDR Contact: 08/17/2009
Data Release Frequency: Varies

GOVERNMENT RECORDS SEARCHED / DATA CURRENCY TRACKING

Environmental Case Listing

The listing contains all underground tank release cases and projects pertaining to properties contaminated with hazardous substances that are actively under review by the Site Assessment and Mitigation Program.

Date of Government Version: 01/22/2009	Source: San Diego County Department of Environmental Health
Date Data Arrived at EDR: 03/31/2009	Telephone: 619-338-2371
Date Made Active in Reports: 04/08/2009	Last EDR Contact: 03/31/2009
Number of Days to Update: 8	Next Scheduled EDR Contact: 06/29/2009
	Data Release Frequency: Varies

SAN FRANCISCO COUNTY:

Local Oversight Facilities

A listing of leaking underground storage tank sites located in San Francisco county.

Date of Government Version: 09/19/2008	Source: Department Of Public Health San Francisco County
Date Data Arrived at EDR: 09/19/2008	Telephone: 415-252-3920
Date Made Active in Reports: 09/29/2008	Last EDR Contact: 06/01/2009
Number of Days to Update: 10	Next Scheduled EDR Contact: 08/31/2009
	Data Release Frequency: Quarterly

Underground Storage Tank Information

Underground storage tank sites located in San Francisco county.

Date of Government Version: 09/19/2008	Source: Department of Public Health
Date Data Arrived at EDR: 09/19/2008	Telephone: 415-252-3920
Date Made Active in Reports: 10/01/2008	Last EDR Contact: 06/01/2009
Number of Days to Update: 12	Next Scheduled EDR Contact: 08/31/2009
	Data Release Frequency: Quarterly

SAN JOAQUIN COUNTY:

San Joaquin Co. UST

A listing of underground storage tank locations in San Joaquin county.

Date of Government Version: 02/10/2009	Source: Environmental Health Department
Date Data Arrived at EDR: 02/25/2009	Telephone: N/A
Date Made Active in Reports: 04/09/2009	Last EDR Contact: 04/13/2009
Number of Days to Update: 43	Next Scheduled EDR Contact: 07/13/2009
	Data Release Frequency: Semi-Annually

SAN MATEO COUNTY:

Business Inventory

List includes Hazardous Materials Business Plan, hazardous waste generators, and underground storage tanks.

Date of Government Version: 04/29/2009	Source: San Mateo County Environmental Health Services Division
Date Data Arrived at EDR: 05/01/2009	Telephone: 650-363-1921
Date Made Active in Reports: 05/11/2009	Last EDR Contact: 04/07/2009
Number of Days to Update: 10	Next Scheduled EDR Contact: 07/06/2009
	Data Release Frequency: Annually

Fuel Leak List

A listing of leaking underground storage tank sites located in San Mateo county.

Date of Government Version: 04/07/2009	Source: San Mateo County Environmental Health Services Division
Date Data Arrived at EDR: 04/07/2009	Telephone: 650-363-1921
Date Made Active in Reports: 05/11/2009	Last EDR Contact: 04/07/2009
Number of Days to Update: 34	Next Scheduled EDR Contact: 07/06/2009
	Data Release Frequency: Semi-Annually

SANTA CLARA COUNTY:

GOVERNMENT RECORDS SEARCHED / DATA CURRENCY TRACKING

HIST LUST - Fuel Leak Site Activity Report

A listing of open and closed leaking underground storage tanks. This listing is no longer updated by the county. Leaking underground storage tanks are now handled by the Department of Environmental Health.

Date of Government Version: 03/29/2005
Date Data Arrived at EDR: 03/30/2005
Date Made Active in Reports: 04/21/2005
Number of Days to Update: 22

Source: Santa Clara Valley Water District
Telephone: 408-265-2600
Last EDR Contact: 03/23/2009
Next Scheduled EDR Contact: 06/22/2009
Data Release Frequency: No Update Planned

LOP Listing

A listing of leaking underground storage tanks located in Santa Clara county.

Date of Government Version: 12/29/2008
Date Data Arrived at EDR: 12/29/2008
Date Made Active in Reports: 01/27/2009
Number of Days to Update: 29

Source: Department of Environmental Health
Telephone: 408-918-3417
Last EDR Contact: 05/18/2009
Next Scheduled EDR Contact: 06/22/2009
Data Release Frequency: Varies

Hazardous Material Facilities

Hazardous material facilities, including underground storage tank sites.

Date of Government Version: 03/03/2009
Date Data Arrived at EDR: 03/03/2009
Date Made Active in Reports: 04/08/2009
Number of Days to Update: 36

Source: City of San Jose Fire Department
Telephone: 408-277-4659
Last EDR Contact: 06/01/2009
Next Scheduled EDR Contact: 08/31/2009
Data Release Frequency: Annually

SOLANO COUNTY:

Leaking Underground Storage Tanks

A listing of leaking underground storage tank sites located in Solano county.

Date of Government Version: 03/23/2009
Date Data Arrived at EDR: 04/07/2009
Date Made Active in Reports: 05/11/2009
Number of Days to Update: 34

Source: Solano County Department of Environmental Management
Telephone: 707-784-6770
Last EDR Contact: 03/23/2009
Next Scheduled EDR Contact: 06/22/2009
Data Release Frequency: Quarterly

Underground Storage Tanks

Underground storage tank sites located in Solano county.

Date of Government Version: 03/23/2009
Date Data Arrived at EDR: 04/10/2009
Date Made Active in Reports: 05/14/2009
Number of Days to Update: 34

Source: Solano County Department of Environmental Management
Telephone: 707-784-6770
Last EDR Contact: 03/23/2009
Next Scheduled EDR Contact: 06/22/2009
Data Release Frequency: Quarterly

SONOMA COUNTY:

Leaking Underground Storage Tank Sites

A listing of leaking underground storage tank sites located in Sonoma county.

Date of Government Version: 04/20/2009
Date Data Arrived at EDR: 04/21/2009
Date Made Active in Reports: 05/11/2009
Number of Days to Update: 20

Source: Department of Health Services
Telephone: 707-565-6565
Last EDR Contact: 04/20/2009
Next Scheduled EDR Contact: 07/20/2009
Data Release Frequency: Quarterly

SUTTER COUNTY:

GOVERNMENT RECORDS SEARCHED / DATA CURRENCY TRACKING

Underground Storage Tanks

Underground storage tank sites located in Sutter county.

Date of Government Version: 04/01/2009
Date Data Arrived at EDR: 04/02/2009
Date Made Active in Reports: 04/09/2009
Number of Days to Update: 7

Source: Sutter County Department of Agriculture
Telephone: 530-822-7500
Last EDR Contact: 03/30/2009
Next Scheduled EDR Contact: 06/29/2009
Data Release Frequency: Semi-Annually

VENTURA COUNTY:

Business Plan, Hazardous Waste Producers, and Operating Underground Tanks

The BWT list indicates by site address whether the Environmental Health Division has Business Plan (B), Waste Producer (W), and/or Underground Tank (T) information.

Date of Government Version: 02/26/2009
Date Data Arrived at EDR: 03/31/2009
Date Made Active in Reports: 04/08/2009
Number of Days to Update: 8

Source: Ventura County Environmental Health Division
Telephone: 805-654-2813
Last EDR Contact: 03/10/2009
Next Scheduled EDR Contact: 06/08/2009
Data Release Frequency: Quarterly

Inventory of Illegal Abandoned and Inactive Sites

Ventura County Inventory of Closed, Illegal Abandoned, and Inactive Sites.

Date of Government Version: 08/01/2008
Date Data Arrived at EDR: 09/04/2008
Date Made Active in Reports: 09/18/2008
Number of Days to Update: 14

Source: Environmental Health Division
Telephone: 805-654-2813
Last EDR Contact: 05/17/2009
Next Scheduled EDR Contact: 08/17/2009
Data Release Frequency: Annually

Listing of Underground Tank Cleanup Sites

Ventura County Underground Storage Tank Cleanup Sites (LUST).

Date of Government Version: 05/29/2008
Date Data Arrived at EDR: 06/24/2008
Date Made Active in Reports: 07/31/2008
Number of Days to Update: 37

Source: Environmental Health Division
Telephone: 805-654-2813
Last EDR Contact: 06/09/2009
Next Scheduled EDR Contact: 06/08/2009
Data Release Frequency: Quarterly

Underground Tank Closed Sites List

Ventura County Operating Underground Storage Tank Sites (UST)/Underground Tank Closed Sites List.

Date of Government Version: 03/31/2009
Date Data Arrived at EDR: 04/08/2009
Date Made Active in Reports: 05/14/2009
Number of Days to Update: 36

Source: Environmental Health Division
Telephone: 805-654-2813
Last EDR Contact: 04/08/2009
Next Scheduled EDR Contact: 07/06/2009
Data Release Frequency: Quarterly

YOLO COUNTY:

Underground Storage Tank Comprehensive Facility Report

Underground storage tank sites located in Yolo county.

Date of Government Version: 04/21/2009
Date Data Arrived at EDR: 05/06/2009
Date Made Active in Reports: 05/14/2009
Number of Days to Update: 8

Source: Yolo County Department of Health
Telephone: 530-666-8646
Last EDR Contact: 04/13/2009
Next Scheduled EDR Contact: 07/13/2009
Data Release Frequency: Annually

GOVERNMENT RECORDS SEARCHED / DATA CURRENCY TRACKING

OTHER DATABASE(S)

Depending on the geographic area covered by this report, the data provided in these specialty databases may or may not be complete. For example, the existence of wetlands information data in a specific report does not mean that all wetlands in the area covered by the report are included. Moreover, the absence of any reported wetlands information does not necessarily mean that wetlands do not exist in the area covered by the report.

CT MANIFEST: Hazardous Waste Manifest Data

Facility and manifest data. Manifest is a document that lists and tracks hazardous waste from the generator through transporters to a tsd facility.

Date of Government Version: 12/31/2006	Source: Department of Environmental Protection
Date Data Arrived at EDR: 12/11/2008	Telephone: 860-424-3375
Date Made Active in Reports: 03/19/2009	Last EDR Contact: 03/13/2009
Number of Days to Update: 98	Next Scheduled EDR Contact: 06/08/2009
	Data Release Frequency: Annually

NJ MANIFEST: Manifest Information

Hazardous waste manifest information.

Date of Government Version: 12/31/2008	Source: Department of Environmental Protection
Date Data Arrived at EDR: 05/05/2009	Telephone: N/A
Date Made Active in Reports: 05/22/2009	Last EDR Contact: 05/05/2009
Number of Days to Update: 17	Next Scheduled EDR Contact: 08/03/2009
	Data Release Frequency: Annually

NY MANIFEST: Facility and Manifest Data

Manifest is a document that lists and tracks hazardous waste from the generator through transporters to a TSD facility.

Date of Government Version: 01/27/2009	Source: Department of Environmental Conservation
Date Data Arrived at EDR: 02/25/2009	Telephone: 518-402-8651
Date Made Active in Reports: 03/12/2009	Last EDR Contact: 05/27/2009
Number of Days to Update: 15	Next Scheduled EDR Contact: 08/24/2009
	Data Release Frequency: Annually

PA MANIFEST: Manifest Information

Hazardous waste manifest information.

Date of Government Version: 12/31/2007	Source: Department of Environmental Protection
Date Data Arrived at EDR: 09/11/2008	Telephone: N/A
Date Made Active in Reports: 10/02/2008	Last EDR Contact: 03/09/2009
Number of Days to Update: 21	Next Scheduled EDR Contact: 06/08/2009
	Data Release Frequency: Annually

RI MANIFEST: Manifest information

Hazardous waste manifest information

Date of Government Version: 12/31/2008	Source: Department of Environmental Management
Date Data Arrived at EDR: 02/12/2009	Telephone: 401-222-2797
Date Made Active in Reports: 03/11/2009	Last EDR Contact: 03/16/2009
Number of Days to Update: 27	Next Scheduled EDR Contact: 06/15/2009
	Data Release Frequency: Annually

WI MANIFEST: Manifest Information

Hazardous waste manifest information.

Date of Government Version: 12/31/2007	Source: Department of Natural Resources
Date Data Arrived at EDR: 08/22/2008	Telephone: N/A
Date Made Active in Reports: 09/08/2008	Last EDR Contact: 04/07/2009
Number of Days to Update: 17	Next Scheduled EDR Contact: 07/06/2009
	Data Release Frequency: Annually

GOVERNMENT RECORDS SEARCHED / DATA CURRENCY TRACKING

Oil/Gas Pipelines: This data was obtained by EDR from the USGS in 1994. It is referred to by USGS as GeoData Digital Line Graphs from 1:100,000-Scale Maps. It was extracted from the transportation category including some oil, but primarily gas pipelines.

Electric Power Transmission Line Data

Source: PennWell Corporation

Telephone: (800) 823-6277

This map includes information copyrighted by PennWell Corporation. This information is provided on a best effort basis and PennWell Corporation does not guarantee its accuracy nor warrant its fitness for any particular purpose. Such information has been reprinted with the permission of PennWell.

Sensitive Receptors: There are individuals deemed sensitive receptors due to their fragile immune systems and special sensitivity to environmental discharges. These sensitive receptors typically include the elderly, the sick, and children. While the location of all sensitive receptors cannot be determined, EDR indicates those buildings and facilities - schools, daycares, hospitals, medical centers, and nursing homes - where individuals who are sensitive receptors are likely to be located.

AHA Hospitals:

Source: American Hospital Association, Inc.

Telephone: 312-280-5991

The database includes a listing of hospitals based on the American Hospital Association's annual survey of hospitals.

Medical Centers: Provider of Services Listing

Source: Centers for Medicare & Medicaid Services

Telephone: 410-786-3000

A listing of hospitals with Medicare provider number, produced by Centers of Medicare & Medicaid Services, a federal agency within the U.S. Department of Health and Human Services.

Nursing Homes

Source: National Institutes of Health

Telephone: 301-594-6248

Information on Medicare and Medicaid certified nursing homes in the United States.

Public Schools

Source: National Center for Education Statistics

Telephone: 202-502-7300

The National Center for Education Statistics' primary database on elementary and secondary public education in the United States. It is a comprehensive, annual, national statistical database of all public elementary and secondary schools and school districts, which contains data that are comparable across all states.

Private Schools

Source: National Center for Education Statistics

Telephone: 202-502-7300

The National Center for Education Statistics' primary database on private school locations in the United States.

Daycare Centers: Licensed Facilities

Source: Department of Social Services

Telephone: 916-657-4041

Flood Zone Data: This data, available in select counties across the country, was obtained by EDR in 1999 from the Federal Emergency Management Agency (FEMA). Data depicts 100-year and 500-year flood zones as defined by FEMA.

NWI: National Wetlands Inventory. This data, available in select counties across the country, was obtained by EDR in 2002 and 2005 from the U.S. Fish and Wildlife Service.

Scanned Digital USGS 7.5' Topographic Map (DRG)

Source: United States Geologic Survey

A digital raster graphic (DRG) is a scanned image of a U.S. Geological Survey topographic map. The map images are made by scanning published paper maps on high-resolution scanners. The raster image is georeferenced and fit to the Universal Transverse Mercator (UTM) projection.

GOVERNMENT RECORDS SEARCHED / DATA CURRENCY TRACKING

STREET AND ADDRESS INFORMATION

© 2009 Tele Atlas North America, Inc. All rights reserved. This material is proprietary and the subject of copyright protection and other intellectual property rights owned by or licensed to Tele Atlas North America, Inc. The use of this material is subject to the terms of a license agreement. You will be held liable for any unauthorized copying or disclosure of this material.

GEOCHECK[®] - PHYSICAL SETTING SOURCE ADDENDUM

TARGET PROPERTY ADDRESS

NORTH CAMINO RAMON SPECIFIC PLAN
CROW CANYON ROAD/CAMINO RAMON
SAN RAMON, CA 94583

TARGET PROPERTY COORDINATES

Latitude (North):	37.77630 - 37° 46' 34.7"
Longitude (West):	121.9687 - 121° 58' 7.3"
Universal Tranverse Mercator:	Zone 10
UTM X (Meters):	590823.2
UTM Y (Meters):	4181291.0
Elevation:	473 ft. above sea level

USGS TOPOGRAPHIC MAP

Target Property Map:	37121-G8 DIABLO, CA
Most Recent Revision:	1980

EDR's GeoCheck Physical Setting Source Addendum is provided to assist the environmental professional in forming an opinion about the impact of potential contaminant migration.

Assessment of the impact of contaminant migration generally has two principle investigative components:

1. Groundwater flow direction, and
2. Groundwater flow velocity.

Groundwater flow direction may be impacted by surface topography, hydrology, hydrogeology, characteristics of the soil, and nearby wells. Groundwater flow velocity is generally impacted by the nature of the geologic strata.

GEOCHECK® - PHYSICAL SETTING SOURCE SUMMARY

GROUNDWATER FLOW DIRECTION INFORMATION

Groundwater flow direction for a particular site is best determined by a qualified environmental professional using site-specific well data. If such data is not reasonably ascertainable, it may be necessary to rely on other sources of information, such as surface topographic information, hydrologic information, hydrogeologic data collected on nearby properties, and regional groundwater flow information (from deep aquifers).

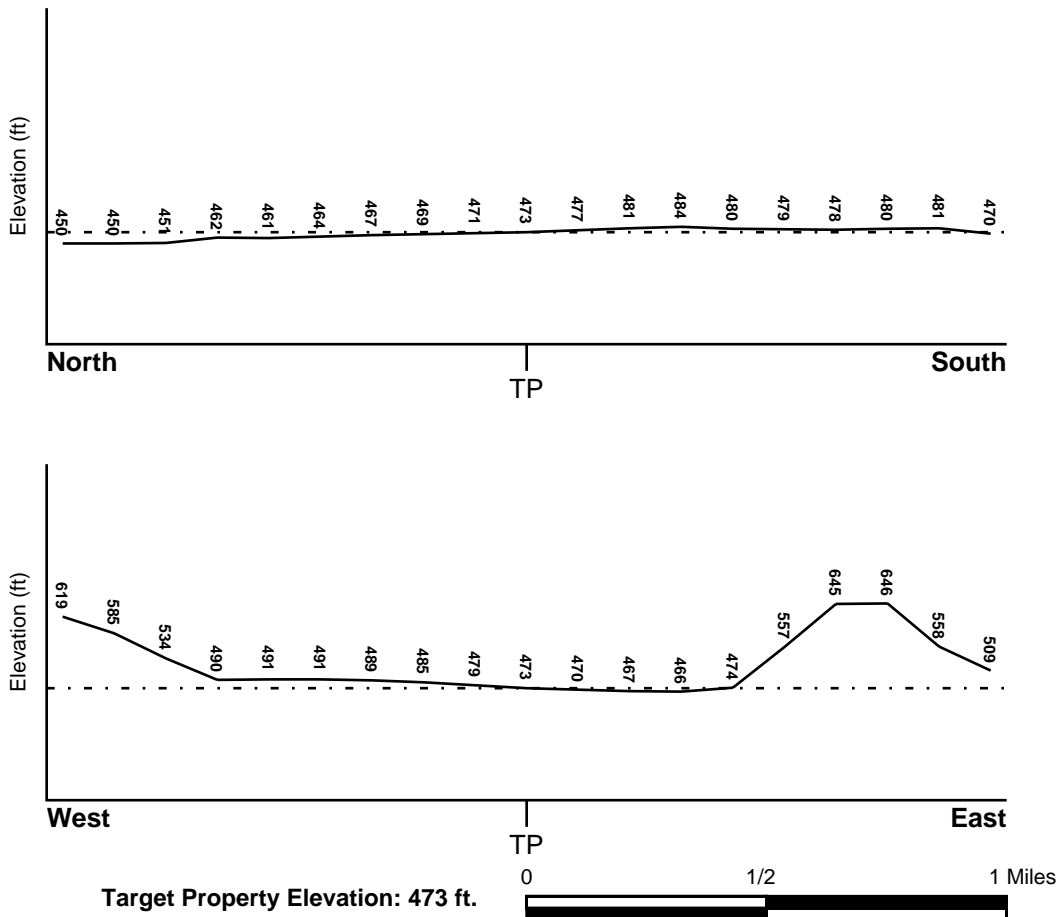
TOPOGRAPHIC INFORMATION

Surface topography may be indicative of the direction of surficial groundwater flow. This information can be used to assist the environmental professional in forming an opinion about the impact of nearby contaminated properties or, should contamination exist on the target property, what downgradient sites might be impacted.

TARGET PROPERTY TOPOGRAPHY

General Topographic Gradient: General NE

SURROUNDING TOPOGRAPHY: ELEVATION PROFILES



Source: Topography has been determined from the USGS 7.5' Digital Elevation Model and should be evaluated on a relative (not an absolute) basis. Relative elevation information between sites of close proximity should be field verified.

GEOCHECK® - PHYSICAL SETTING SOURCE SUMMARY

HYDROLOGIC INFORMATION

Surface water can act as a hydrologic barrier to groundwater flow. Such hydrologic information can be used to assist the environmental professional in forming an opinion about the impact of nearby contaminated properties or, should contamination exist on the target property, what downgradient sites might be impacted.

Refer to the Physical Setting Source Map following this summary for hydrologic information (major waterways and bodies of water).

FEMA FLOOD ZONE

<u>Target Property County</u>	<u>FEMA Flood Electronic Data</u>
CONTRA COSTA, CA	YES - refer to the Overview Map and Detail Map

Flood Plain Panel at Target Property: 0607100001B

Additional Panels in search area: 0607070003A
0607070004A
0607100002B
0600250475B

NATIONAL WETLAND INVENTORY

<u>NWI Quad at Target Property</u>	<u>NWI Electronic Data Coverage</u>
DIABLO	YES - refer to the Overview Map and Detail Map

HYDROGEOLOGIC INFORMATION

Hydrogeologic information obtained by installation of wells on a specific site can often be an indicator of groundwater flow direction in the immediate area. Such hydrogeologic information can be used to assist the environmental professional in forming an opinion about the impact of nearby contaminated properties or, should contamination exist on the target property, what downgradient sites might be impacted.

Site-Specific Hydrogeological Data*:

Search Radius:	1.25 miles
Status:	Not found

AQUIFLOW®

Search Radius: 1.000 Mile.

EDR has developed the AQUIFLOW Information System to provide data on the general direction of groundwater flow at specific points. EDR has reviewed reports submitted by environmental professionals to regulatory authorities at select sites and has extracted the date of the report, groundwater flow direction as determined hydrogeologically, and the depth to water table.

<u>MAP ID</u>	<u>LOCATION FROM TP</u>	<u>GENERAL DIRECTION GROUNDWATER FLOW</u>
1	1/8 - 1/4 Mile NNW	NE
2	1/4 - 1/2 Mile ESE	Not Reported
3	1/4 - 1/2 Mile NW	WSW

For additional site information, refer to Physical Setting Source Map Findings.

GEOCHECK® - PHYSICAL SETTING SOURCE SUMMARY

GROUNDWATER FLOW VELOCITY INFORMATION

Groundwater flow velocity information for a particular site is best determined by a qualified environmental professional using site specific geologic and soil strata data. If such data are not reasonably ascertainable, it may be necessary to rely on other sources of information, including geologic age identification, rock stratigraphic unit and soil characteristics data collected on nearby properties and regional soil information. In general, contaminant plumes move more quickly through sandy-gravelly types of soils than silty-clayey types of soils.

GEOLOGIC INFORMATION IN GENERAL AREA OF TARGET PROPERTY

Geologic information can be used by the environmental professional in forming an opinion about the relative speed at which contaminant migration may be occurring.

ROCK STRATIGRAPHIC UNIT

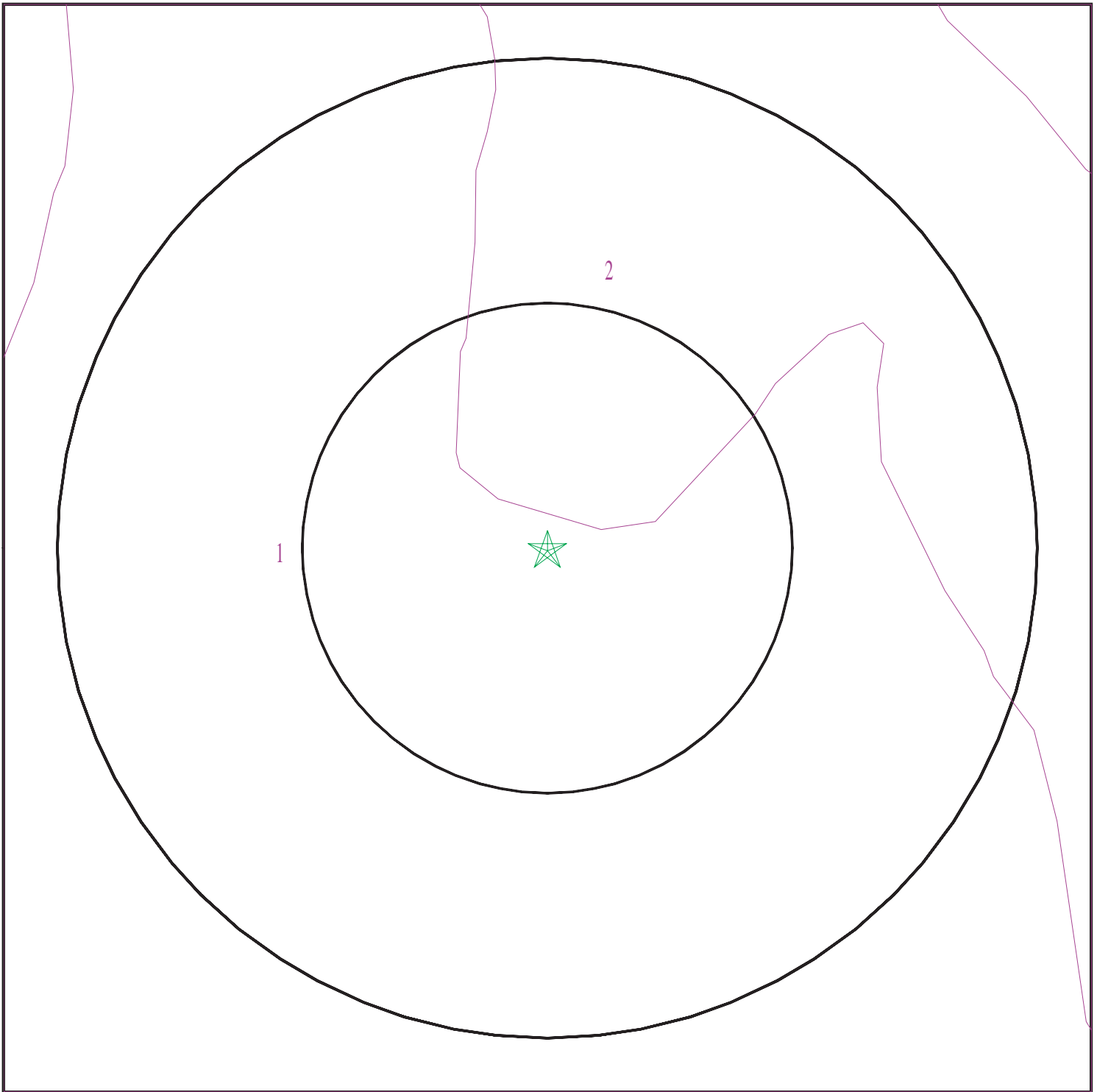
Era: Cenozoic
System: Tertiary
Series: Pliocene
Code: Tpc (*decoded above as Era, System & Series*)

GEOLOGIC AGE IDENTIFICATION

Category: Continental Deposits

Geologic Age and Rock Stratigraphic Unit Source: P.G. Schruben, R.E. Arndt and W.J. Bawiec, Geology of the Conterminous U.S. at 1:2,500,000 Scale - a digital representation of the 1974 P.B. King and H.M. Beikman Map, USGS Digital Data Series DDS - 11 (1994).

SSURGO SOIL MAP - 2511340.2s



- ★ Target Property
- ∩ SSURGO Soil
- ∩ Water



SITE NAME: North Camino Ramon Specific Plan
ADDRESS: Crow Canyon Road/Camino Ramon
San Ramon CA 94583
LAT/LONG: 37.7763 / 121.9687

CLIENT: Michael Brandman Associates
CONTACT: Grant Gruber
INQUIRY #: 2511340.2s
DATE: June 04, 2009 12:52 pm

GEOCHECK® - PHYSICAL SETTING SOURCE SUMMARY

DOMINANT SOIL COMPOSITION IN GENERAL AREA OF TARGET PROPERTY

The U.S. Department of Agriculture's (USDA) Soil Conservation Service (SCS) leads the National Cooperative Soil Survey (NCSS) and is responsible for collecting, storing, maintaining and distributing soil survey information for privately owned lands in the United States. A soil map in a soil survey is a representation of soil patterns in a landscape. The following information is based on Soil Conservation Service SSURGO data.

Soil Map ID: 1

Soil Component Name: BOTELLA

Soil Surface Texture: clay loam

Hydrologic Group: Class B - Moderate infiltration rates. Deep and moderately deep, moderately well and well drained soils with moderately coarse textures.

Soil Drainage Class: Moderately well drained

Hydric Status: Partially hydric

Corrosion Potential - Uncoated Steel: Moderate

Depth to Bedrock Min: > 0 inches

Depth to Watertable Min: > 0 inches

Soil Layer Information							
Layer	Boundary		Soil Texture Class	Classification		Saturated hydraulic conductivity micro m/sec	Soil Reaction (pH)
	Upper	Lower		AASHTO Group	Unified Soil		
1	0 inches	3 inches	clay loam	Silt-Clay Materials (more than 35 pct. passing No. 200), Clayey Soils.	FINE-GRAINED SOILS, Silts and Clays (liquid limit less than 50%), Lean Clay Soils.	Max: 4 Min: 1.4	Max: 7.3 Min: 6.1
2	3 inches	68 inches	silty clay loam	Silt-Clay Materials (more than 35 pct. passing No. 200), Clayey Soils.	FINE-GRAINED SOILS, Silts and Clays (liquid limit less than 50%), Lean Clay Soils.	Max: 4 Min: 1.4	Max: 7.3 Min: 6.1

Soil Map ID: 2

Soil Component Name: CLEAR LAKE

Soil Surface Texture: clay

Hydrologic Group: Class D - Very slow infiltration rates. Soils are clayey, have a high water table, or are shallow to an impervious layer.

Soil Drainage Class: Poorly drained

GEOCHECK® - PHYSICAL SETTING SOURCE SUMMARY

Hydric Status: Partially hydric

Corrosion Potential - Uncoated Steel: High

Depth to Bedrock Min: > 0 inches

Depth to Watertable Min: > 0 inches

Soil Layer Information							
Layer	Boundary		Soil Texture Class	Classification		Saturated hydraulic conductivity micro m/sec	Soil Reaction (pH)
	Upper	Lower		AASHTO Group	Unified Soil		
1	0 inches	29 inches	clay	Silt-Clay Materials (more than 35 pct. passing No. 200), Clayey Soils.	FINE-GRAINED SOILS, Silts and Clays (liquid limit less than 50%), Lean Clay	Max: 1.4 Min: 0.42	Max: 8.4 Min: 7.4
2	29 inches	59 inches	clay	Silt-Clay Materials (more than 35 pct. passing No. 200), Clayey Soils.	FINE-GRAINED SOILS, Silts and Clays (liquid limit less than 50%), Lean Clay	Max: 1.4 Min: 0.42	Max: 8.4 Min: 7.4

LOCAL / REGIONAL WATER AGENCY RECORDS

EDR Local/Regional Water Agency records provide water well information to assist the environmental professional in assessing sources that may impact ground water flow direction, and in forming an opinion about the impact of contaminant migration on nearby drinking water wells.

WELL SEARCH DISTANCE INFORMATION

<u>DATABASE</u>	<u>SEARCH DISTANCE (miles)</u>
Federal USGS	1.000
Federal FRDS PWS	Nearest PWS within 1 mile
State Database	1.000

FEDERAL USGS WELL INFORMATION

<u>MAP ID</u>	<u>WELL ID</u>	<u>LOCATION FROM TP</u>
5	USGS3222727	1/2 - 1 Mile SSE

FEDERAL FRDS PUBLIC WATER SUPPLY SYSTEM INFORMATION

<u>MAP ID</u>	<u>WELL ID</u>	<u>LOCATION FROM TP</u>

GEOCHECK® - PHYSICAL SETTING SOURCE SUMMARY

FEDERAL FRDS PUBLIC WATER SUPPLY SYSTEM INFORMATION

<u>MAP ID</u>	<u>WELL ID</u>	<u>LOCATION FROM TP</u>
4	CA4901034	1/2 - 1 Mile WNW

Note: PWS System location is not always the same as well location.

STATE DATABASE WELL INFORMATION

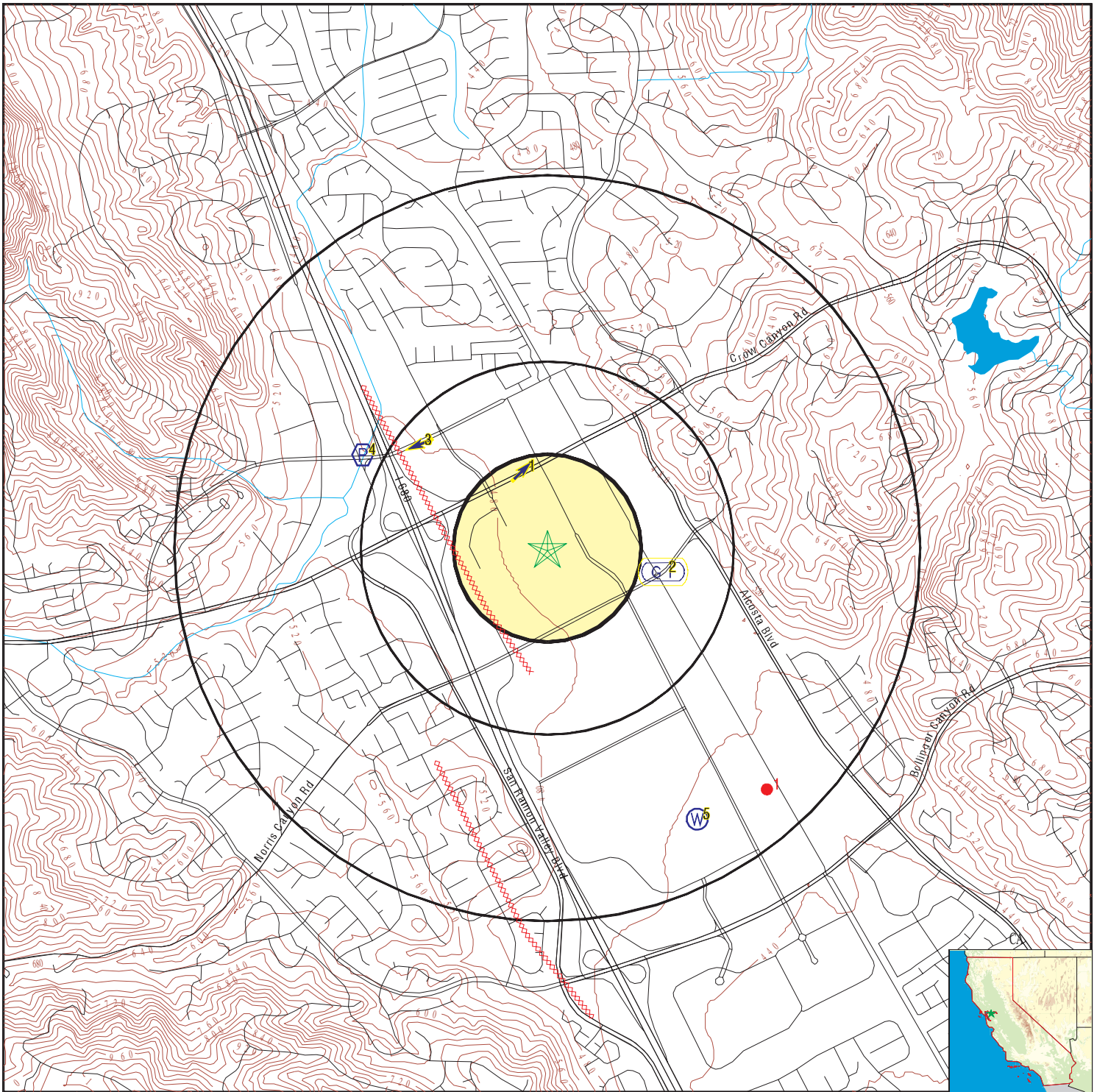
<u>MAP ID</u>	<u>WELL ID</u>	<u>LOCATION FROM TP</u>
No Wells Found		

OTHER STATE DATABASE INFORMATION

STATE OIL/GAS WELL INFORMATION

<u>MAP ID</u>	<u>WELL ID</u>	<u>LOCATION FROM TP</u>
1	CAOG60000191812	1/2 - 1 Mile SE

PHYSICAL SETTING SOURCE MAP - 2511340.2s



- County Boundary
- Major Roads
- Contour Lines
- Earthquake Fault Lines
- Earthquake epicenter, Richter 5 or greater
- Water Wells
- Public Water Supply Wells
- Cluster of Multiple Icons

- Groundwater Flow Direction
- Indeterminate Groundwater Flow at Location
- Groundwater Flow Varies at Location
- Closest Hydrogeological Data
- Oil, gas or related wells



SITE NAME: North Camino Ramon Specific Plan
 ADDRESS: Crow Canyon Road/Camino Ramon
 San Ramon CA 94583
 LAT/LONG: 37.7763 / 121.9687

CLIENT: Michael Brandman Associates
 CONTACT: Grant Gruber
 INQUIRY #: 2511340.2s
 DATE: June 04, 2009 12:52 pm

GEOCHECK® - PHYSICAL SETTING SOURCE MAP FINDINGS

Map ID
Direction
Distance
Elevation

Database EDR ID Number

1 NNW 1/8 - 1/4 Mile Higher	Site ID: 18285 Groundwater Flow: NE Shallow Water Depth: Not Reported Deep Water Depth: Not Reported Average Water Depth: ? 13 Date: 03/03/1993	AQUIFLOW	66252
--	--	-----------------	--------------

2 ESE 1/4 - 1/2 Mile Lower	Site ID: 01101 Groundwater Flow: Not Reported Shallow Water Depth: Not Reported Deep Water Depth: Not Reported Average Water Depth: 9 Date: 05/26/1987	AQUIFLOW	66250
---	---	-----------------	--------------

3 NW 1/4 - 1/2 Mile Higher	Site ID: 07-0124 Groundwater Flow: WSW Shallow Water Depth: Not Reported Deep Water Depth: Not Reported Average Water Depth: 10 Date: 03/25/1997	AQUIFLOW	38517
---	---	-----------------	--------------

4 WNW 1/2 - 1 Mile Higher		FRDS PWS	CA4901034
--	--	-----------------	------------------

PWS ID: CA4901034
Date Initiated: 8412 Date Deactivated: Not Reported
PWS Name: CHEVRON USA, INC
CHEVRON USA, INC
214 W 003RD ST
SAN RAMON, CA 94583

Addressee / Facility: System Owner/Responsible Party
CHEVRON USA, INC
2 ANNABEL LANE 2
SAN RAMON, CA 94583

Facility Latitude: 37 46 48	Facility Longitude: 121 58 36
City Served: Not Reported	
Treatment Class: Untreated	Population: 00000025

Violations information not reported.

ENFORCEMENT INFORMATION:

System Name: CHEVRON USA, INC.	
Violation Type: Monitoring, Routine Major (TCR)	
Contaminant: COLIFORM (TCR)	
Compliance Period: 1994-06-01 - 1994-09-30	
Violation ID: 9403001	
Enforcement Date: 1994-11-07	Enf. Action: State Formal NOV Issued

GEOCHECK® - PHYSICAL SETTING SOURCE MAP FINDINGS

ENFORCEMENT INFORMATION:

System Name:	CHEVRON USA, INC.	Enf. Action:	State Formal NOV Issued
Violation Type:	Monitoring, Routine Major (TCR)		
Contaminant:	COLIFORM (TCR)		
Compliance Period:	1994-10-01 - 1994-12-31		
Violation ID:	9503002		
Enforcement Date:	1995-03-02		
System Name:	CHEVRON USA, INC.	Enf. Action:	State Formal NOV Issued
Violation Type:	Monitoring, Routine Major (TCR)		
Contaminant:	COLIFORM (TCR)		
Compliance Period:	1994-10-01 - 1994-12-31		
Violation ID:	9503002		
Enforcement Date:	1995-09-06		
System Name:	CHEVRON USA, INC.	Enf. Action:	State Compliance Achieved
Violation Type:	Monitoring, Routine Major (TCR)		
Contaminant:	COLIFORM (TCR)		
Compliance Period:	1995-07-01 - 1995-09-30		
Violation ID:	9503003		
Enforcement Date:	1995-11-13		
System Name:	CHEVRON PRODUCTS COMPANY	Enf. Action:	State Formal NOV Issued
Violation Type:	Monitoring, Routine Major (TCR)		
Contaminant:	COLIFORM (TCR)		
Compliance Period:	1999-01-01 - 1999-03-31		
Violation ID:	9903006		
Enforcement Date:	1999-04-26		
System Name:	CHEVRON PRODUCTS COMPANY	Enf. Action:	State Formal NOV Issued
Violation Type:	Monitoring, Repeat Major (TCR)		
Contaminant:	COLIFORM (TCR)		
Compliance Period:	1999-04-01 - 1999-04-30		
Violation ID:	9903008		
Enforcement Date:	1999-05-24		
System Name:	CHEVRON PRODUCTS COMPANY	Enf. Action:	State Violation/Reminder Notice
Violation Type:	MCL, Single Sample		
Contaminant:	NITRATE		
Compliance Period:	1999-01-01 - 1999-03-31		
Violation ID:	9903009		
Enforcement Date:	1999-06-08		

**5
SSE
1/2 - 1 Mile
Lower**

FED USGS USGS3222727

Agency cd:	USGS	Site no:	374557121573701
Site name:	002S001W15B001M		
Latitude:	374557		
Longitude:	1215737	Dec lat:	37.765761
Dec lon:	-121.96134811	Coor meth:	M
Coor accr:	S	Latlong datum:	NAD27
Dec latlong datum:	NAD83	District:	06
State:	06	County:	001
Country:	US	Land net:	NENENWS15 T 2S R 1W M
Location map:	DIABLO	Map scale:	24000

GEOCHECK® - PHYSICAL SETTING SOURCE MAP FINDINGS

Altitude: 453.80
 Altitude method: Level or other surveying method
 Altitude accuracy: .1
 Altitude datum: National Geodetic Vertical Datum of 1929
 Hydrologic: San Francisco Bay. California. Area = 1200 sq.mi.
 Topographic: Valley flat
 Site type: Ground-water other than Spring Date construction: 1948
 Date inventoried: Not Reported Mean greenwich time offset: PST
 Local standard time flag: Y
 Type of ground water site: Single well, other than collector or Ranney type
 Aquifer Type: Not Reported
 Aquifer: ALLUVIUM
 Well depth: 821 Hole depth: 821
 Source of depth data: Not Reported
 Project number: CA-9-358M
 Real time data flag: 0 Daily flow data begin date: 0000-00-00
 Daily flow data end date: 0000-00-00 Daily flow data count: 0
 Peak flow data begin date: 0000-00-00 Peak flow data end date: 0000-00-00
 Peak flow data count: 0 Water quality data begin date: 1978-06-16
 Water quality data end date: 1983-04-13 Water quality data count: 18
 Ground water data begin date: 1949-01-14 Ground water data end date: 1981-09-03
 Ground water data count: 25

Ground-water levels, Number of Measurements: 25

Date	Feet below Surface	Feet to Sealevel	Date	Feet below Surface	Feet to Sealevel
1981-09-03	35.9		1981-06-11	35.8	
1981-03-31	37.0		1980-11-21	39.1	
1980-08-21	38.6		1980-06-11	39.1	
1980-05-02	39.3		1980-03-13	41.1	
1979-11-15	45.2		1979-07-05	45.7	
1979-05-11	45.7		1979-03-21	46.8	
1979-01-26	49.2		1978-10-26	50.9	
1978-10-04	51.3		1978-07-17	53.5	
1978-06-15	55.0		1977-09-12	103.3	
1967-11-14	57.0		1967-11-09	56.6	
1958-03-04	88.5		1951-04-03	23.4	
1950-11-10	94.0		1949-03-30	115.0	
1949-01-14	92.8				

GEOCHECK® - PHYSICAL SETTING SOURCE MAP FINDINGS

Map ID
Direction
Distance

Database EDR ID Number

1
SE
1/2 - 1 Mile

OIL_GAS CAOG60000191812

Apinumber:	01300191	Operator:	Venoco Inc.
Lease:	Buttes-Wiedemann	Well no:	1
Field:	Not Reported	Caog m2 area:	Not Reported
Map:	W3-10	Status cod:	006
Source:	Not Reported		
Latitude27:	37.76699		
Longitude2:	-121.95687		
Latitude83:	37.766918		
Longitude8:	-121.95794		
Td:	0		
Sec:	10		
Twn:	2S	Rge:	1W
Bm:	MD		
X coord:	0		
Y coord:	0		
Zone:	Not Reported	Spuddate:	06/27/2007 00:00:00
Abanddate:	09/28/2007 00:00:00	Comments 1:	Not Reported
District:	6	Site id:	CAOG60000191812

GEOCHECK® - PHYSICAL SETTING SOURCE MAP FINDINGS RADON

AREA RADON INFORMATION

State Database: CA Radon

Radon Test Results

Zip	Total Sites	> 4 Pci/L	Pct. > 4 Pci/L
94583	20	0	0.00

Federal EPA Radon Zone for CONTRA COSTA County: 2

- Note: Zone 1 indoor average level > 4 pCi/L.
- : Zone 2 indoor average level >= 2 pCi/L and <= 4 pCi/L.
- : Zone 3 indoor average level < 2 pCi/L.

Federal Area Radon Information for Zip Code: 94583

Number of sites tested: 4

Area	Average Activity	% <4 pCi/L	% 4-20 pCi/L	% >20 pCi/L
Living Area - 1st Floor	0.700 pCi/L	100%	0%	0%
Living Area - 2nd Floor	Not Reported	Not Reported	Not Reported	Not Reported
Basement	Not Reported	Not Reported	Not Reported	Not Reported

PHYSICAL SETTING SOURCE RECORDS SEARCHED

TOPOGRAPHIC INFORMATION

USGS 7.5' Digital Elevation Model (DEM)

Source: United States Geologic Survey

EDR acquired the USGS 7.5' Digital Elevation Model in 2002 and updated it in 2006. The 7.5 minute DEM corresponds to the USGS 1:24,000- and 1:25,000-scale topographic quadrangle maps. The DEM provides elevation data with consistent elevation units and projection.

Scanned Digital USGS 7.5' Topographic Map (DRG)

Source: United States Geologic Survey

A digital raster graphic (DRG) is a scanned image of a U.S. Geological Survey topographic map. The map images are made by scanning published paper maps on high-resolution scanners. The raster image is georeferenced and fit to the Universal Transverse Mercator (UTM) projection.

HYDROLOGIC INFORMATION

Flood Zone Data: This data, available in select counties across the country, was obtained by EDR in 1999 from the Federal Emergency Management Agency (FEMA). Data depicts 100-year and 500-year flood zones as defined by FEMA.

NWI: National Wetlands Inventory. This data, available in select counties across the country, was obtained by EDR in 2002 and 2005 from the U.S. Fish and Wildlife Service.

HYDROGEOLOGIC INFORMATION

AQUIFLOW^R Information System

Source: EDR proprietary database of groundwater flow information

EDR has developed the AQUIFLOW Information System (AIS) to provide data on the general direction of groundwater flow at specific points. EDR has reviewed reports submitted to regulatory authorities at select sites and has extracted the date of the report, hydrogeologically determined groundwater flow direction and depth to water table information.

GEOLOGIC INFORMATION

Geologic Age and Rock Stratigraphic Unit

Source: P.G. Schruben, R.E. Arndt and W.J. Bawiec, Geology of the Conterminous U.S. at 1:2,500,000 Scale - A digital representation of the 1974 P.B. King and H.M. Beikman Map, USGS Digital Data Series DDS - 11 (1994).

STATSGO: State Soil Geographic Database

Source: Department of Agriculture, Natural Resources Conservation Services

The U.S. Department of Agriculture's (USDA) Natural Resources Conservation Service (NRCS) leads the national Conservation Soil Survey (NCSS) and is responsible for collecting, storing, maintaining and distributing soil survey information for privately owned lands in the United States. A soil map in a soil survey is a representation of soil patterns in a landscape. Soil maps for STATSGO are compiled by generalizing more detailed (SSURGO) soil survey maps.

SSURGO: Soil Survey Geographic Database

Source: Department of Agriculture, Natural Resources Conservation Services (NRCS)

Telephone: 800-672-5559

SSURGO is the most detailed level of mapping done by the Natural Resources Conservation Services, mapping scales generally range from 1:12,000 to 1:63,360. Field mapping methods using national standards are used to construct the soil maps in the Soil Survey Geographic (SSURGO) database. SSURGO digitizing duplicates the original soil survey maps. This level of mapping is designed for use by landowners, townships and county natural resource planning and management.

PHYSICAL SETTING SOURCE RECORDS SEARCHED

LOCAL / REGIONAL WATER AGENCY RECORDS

FEDERAL WATER WELLS

PWS: Public Water Systems

Source: EPA/Office of Drinking Water

Telephone: 202-564-3750

Public Water System data from the Federal Reporting Data System. A PWS is any water system which provides water to at least 25 people for at least 60 days annually. PWSs provide water from wells, rivers and other sources.

PWS ENF: Public Water Systems Violation and Enforcement Data

Source: EPA/Office of Drinking Water

Telephone: 202-564-3750

Violation and Enforcement data for Public Water Systems from the Safe Drinking Water Information System (SDWIS) after August 1995. Prior to August 1995, the data came from the Federal Reporting Data System (FRDS).

USGS Water Wells: USGS National Water Inventory System (NWIS)

This database contains descriptive information on sites where the USGS collects or has collected data on surface water and/or groundwater. The groundwater data includes information on wells, springs, and other sources of groundwater.

STATE RECORDS

Water Well Database

Source: Department of Water Resources

Telephone: 916-651-9648

California Drinking Water Quality Database

Source: Department of Health Services

Telephone: 916-324-2319

The database includes all drinking water compliance and special studies monitoring for the state of California since 1984. It consists of over 3,200,000 individual analyses along with well and water system information.

OTHER STATE DATABASE INFORMATION

California Oil and Gas Well Locations

Source: Department of Conservation

Telephone: 916-323-1779

Oil and Gas well locations in the state.

RADON

State Database: CA Radon

Source: Department of Health Services

Telephone: 916-324-2208

Radon Database for California

Area Radon Information

Source: USGS

Telephone: 703-356-4020

The National Radon Database has been developed by the U.S. Environmental Protection Agency (USEPA) and is a compilation of the EPA/State Residential Radon Survey and the National Residential Radon Survey. The study covers the years 1986 - 1992. Where necessary data has been supplemented by information collected at private sources such as universities and research institutions.

EPA Radon Zones

Source: EPA

Telephone: 703-356-4020

Sections 307 & 309 of IRAA directed EPA to list and identify areas of U.S. with the potential for elevated indoor radon levels.

PHYSICAL SETTING SOURCE RECORDS SEARCHED

OTHER

Airport Landing Facilities: Private and public use landing facilities
Source: Federal Aviation Administration, 800-457-6656

Epicenters: World earthquake epicenters, Richter 5 or greater
Source: Department of Commerce, National Oceanic and Atmospheric Administration

California Earthquake Fault Lines: The fault lines displayed on EDR's Topographic map are digitized quaternary fault lines, prepared in 1975 by the United State Geological Survey. Additional information (also from 1975) regarding activity at specific fault lines comes from California's Preliminary Fault Activity Map prepared by the California Division of Mines and Geology.

STREET AND ADDRESS INFORMATION

© 2009 Tele Atlas North America, Inc. All rights reserved. This material is proprietary and the subject of copyright protection and other intellectual property rights owned by or licensed to Tele Atlas North America, Inc. The use of this material is subject to the terms of a license agreement. You will be held liable for any unauthorized copying or disclosure of this material.



North Camino Ramon Specific Plan

Crow Canyon Road/Camino Ramon

San Ramon, CA 94583

Inquiry Number: 2511340.3

June 04, 2009

Certified Sanborn® Map Report

Certified Sanborn® Map Report


6/04/09

Site Name:

North Camino Ramon Specific
Crow Canyon Road/Camino
San Ramon, CA 94583

Client Name:

Michael Brandman Associates
2000 O Street
Sacramento, CA 95811



EDR Inquiry # 2511340.3

Contact: Grant Gruber

The complete Sanborn Library collection has been searched by EDR, and fire insurance maps covering the target property location provided by Michael Brandman Associates were identified for the years listed below. The certified Sanborn Library search results in this report can be authenticated by visiting www.edrnet.com/sanborn and entering the certification number. Only Environmental Data Resources Inc. (EDR) is authorized to grant rights for commercial reproduction of maps by Sanborn Library LLC, the copyright holder for the collection.

Certified Sanborn Results:

Site Name: North Camino Ramon Specific Plan
Address: Crow Canyon Road/Camino Ramon
City, State, Zip: San Ramon, CA 94583
Cross Street:
P.O. # 3660.0001
Project: North Camino Ra
Certification # 8E9A-4B07-84E8



Sanborn® Library search results
Certification # 8E9A-4B07-84E8

UNMAPPED PROPERTY

This report certifies that the complete holdings of the Sanborn Library, LLC collection have been searched based on client supplied target property information, and fire insurance maps covering the target property were not found.

The Sanborn Library includes more than 1.2 million Sanborn fire insurance maps, which track historical property usage in approximately 12,000 American cities and towns. Collections searched:

- Library of Congress
- University Publications of America
- EDR Private Collection

Limited Permission To Make Copies

Michael Brandman Associates (the client) is permitted to make up to THREE photocopies of this Sanborn Map transmittal and each fire insurance map accompanying this report solely for the limited use of its customer. No one other than the client is authorized to make copies. Upon request made directly to an EDR Account Executive, the client may be permitted to make a limited number of additional photocopies. This permission is conditioned upon compliance by the client, its customer and their agents with EDR's copyright policy; a copy of which is available upon request.

Disclaimer - Copyright and Trademark notice

This Report contains certain information obtained from a variety of public and other sources reasonably available to Environmental Data Resources, Inc. It cannot be concluded from this Report that coverage information for the target and surrounding properties does not exist from other sources. NO WARRANTY EXPRESSED OR IMPLIED, IS MADE WHATSOEVER IN CONNECTION WITH THIS REPORT. ENVIRONMENTAL DATA RESOURCES, INC. SPECIFICALLY DISCLAIMS THE MAKING OF ANY SUCH WARRANTIES, INCLUDING WITHOUT LIMITATION, MERCHANTABILITY OR FITNESS FOR A PARTICULAR USE OR PURPOSE. ALL RISK IS ASSUMED BY THE USER. IN NO EVENT SHALL ENVIRONMENTAL DATA RESOURCES, INC. BE LIABLE TO ANYONE, WHETHER ARISING OUT OF ERRORS OR OMISSIONS, NEGLIGENCE, ACCIDENT OR ANY OTHER CAUSE, FOR ANY LOSS OF DAMAGE, INCLUDING, WITHOUT LIMITATION, SPECIAL, INCIDENTAL CONSEQUENTIAL, OR EXEMPLARY DAMAGES. ANY LIABILITY ON THE PART OF ENVIRONMENTAL DATA RESOURCES, INC. IS STRICTLY LIMITED TO A REFUND OF THE AMOUNT PAID FOR THIS REPORT. Purchaser accepts this Report "AS IS". Any analyses, estimates, ratings, environmental risk levels or risk codes provided in this Report are provided for illustrative purposes only, and are not intended to provide, nor should they be interpreted as providing any facts regarding, or prediction or forecast of, any environmental risk for any property. Only a Phase I Environmental Site Assessment performed by an environmental professional can provide information regarding the environmental risk for any property. Additionally, the information provided in this Report is not to be construed as legal advice.

Copyright 2009 by Environmental Data Resources, Inc. All rights reserved. Reproduction in any media or format, in whole or in part, of any report or map of Environmental Data Resources, Inc., or its affiliates, is prohibited without prior written permission.

EDR and its logos (including Sanborn and Sanborn Map) are trademarks of Environmental Data Resources, Inc. or its affiliates. All other trademarks used herein are the property of their respective owners.



North Camino Ramon Specific Plan

Crow Canyon Road/Camino Ramon

San Ramon, CA 94583

Inquiry Number: 2511340.4

June 04, 2009

The EDR Historical Topographic Map Report

EDR Historical Topographic Map Report

Environmental Data Resources, Inc.s (EDR) Historical Topographic Map Report is designed to assist professionals in evaluating potential liability on a target property resulting from past activities. EDRs Historical Topographic Map Report includes a search of a collection of public and private color historical topographic maps, dating back to the early 1900s.

Thank you for your business.
Please contact EDR at 1-800-352-0050
with any questions or comments.

Disclaimer - Copyright and Trademark Notice

This Report contains certain information obtained from a variety of public and other sources reasonably available to Environmental Data Resources, Inc. It cannot be concluded from this Report that coverage information for the target and surrounding properties does not exist from other sources. **NO WARRANTY EXPRESSED OR IMPLIED, IS MADE WHATSOEVER IN CONNECTION WITH THIS REPORT. ENVIRONMENTAL DATA RESOURCES, INC. SPECIFICALLY DISCLAIMS THE MAKING OF ANY SUCH WARRANTIES, INCLUDING WITHOUT LIMITATION, MERCHANTABILITY OR FITNESS FOR A PARTICULAR USE OR PURPOSE. ALL RISK IS ASSUMED BY THE USER. IN NO EVENT SHALL ENVIRONMENTAL DATA RESOURCES, INC. BE LIABLE TO ANYONE, WHETHER ARISING OUT OF ERRORS OR OMISSIONS, NEGLIGENCE, ACCIDENT OR ANY OTHER CAUSE, FOR ANY LOSS OF DAMAGE, INCLUDING, WITHOUT LIMITATION, SPECIAL, INCIDENTAL, CONSEQUENTIAL, OR EXEMPLARY DAMAGES. ANY LIABILITY ON THE PART OF ENVIRONMENTAL DATA RESOURCES, INC. IS STRICTLY LIMITED TO A REFUND OF THE AMOUNT PAID FOR THIS REPORT.** Purchaser accepts this Report AS IS. Any analyses, estimates, ratings, environmental risk levels or risk codes provided in this Report are provided for illustrative purposes only, and are not intended to provide, nor should they be interpreted as providing any facts regarding, or prediction or forecast of, any environmental risk for any property. Only a Phase I Environmental Site Assessment performed by an environmental professional can provide information regarding the environmental risk for any property. Additionally, the information provided in this Report is not to be construed as legal advice.

Copyright 2009 by Environmental Data Resources, Inc. All rights reserved. Reproduction in any media or format, in whole or in part, of any report or map of Environmental Data Resources, Inc., or its affiliates, is prohibited without prior written permission.

EDR and its logos (including Sanborn and Sanborn Map) are trademarks of Environmental Data Resources, Inc. or its affiliates. All other trademarks used herein are the property of their respective owners.

Historical Topographic Map



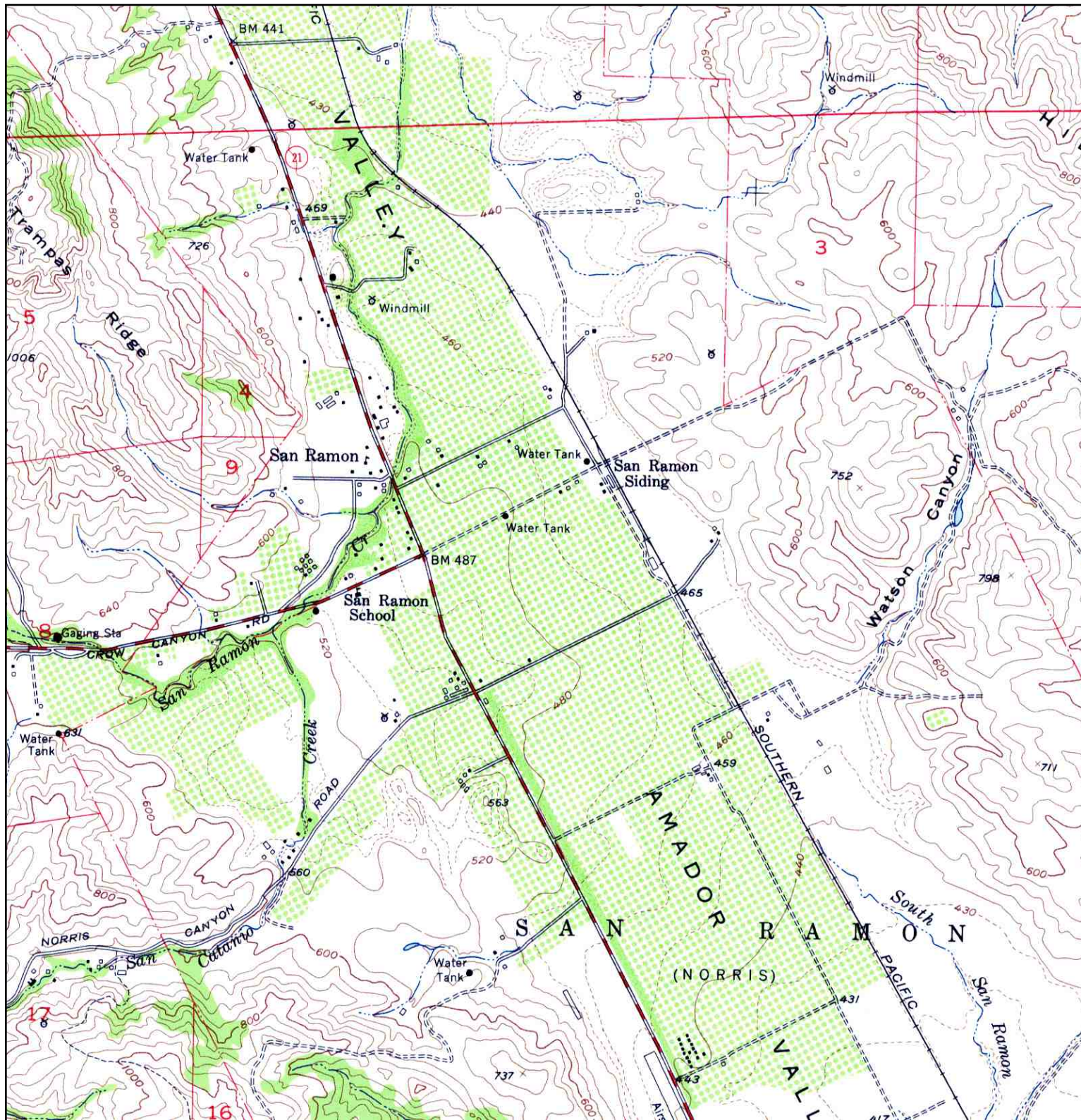
<p>N</p>	TARGET QUAD	SITE NAME:	North Camino Ramon Specific Plan	CLIENT:	Michael Brandman Associates
	NAME: MT. DIABLO	ADDRESS:	Crow Canyon Road/Camino Ramon	CONTACT:	Grant Gruber
	MAP YEAR: 1912		San Ramon, CA 94583	INQUIRY#:	2511340.4
	SERIES: 15	LAT/LONG:	37.7763 / 121.968	RESEARCH DATE:	06/04/2009
	SCALE: 1:62500				

Historical Topographic Map



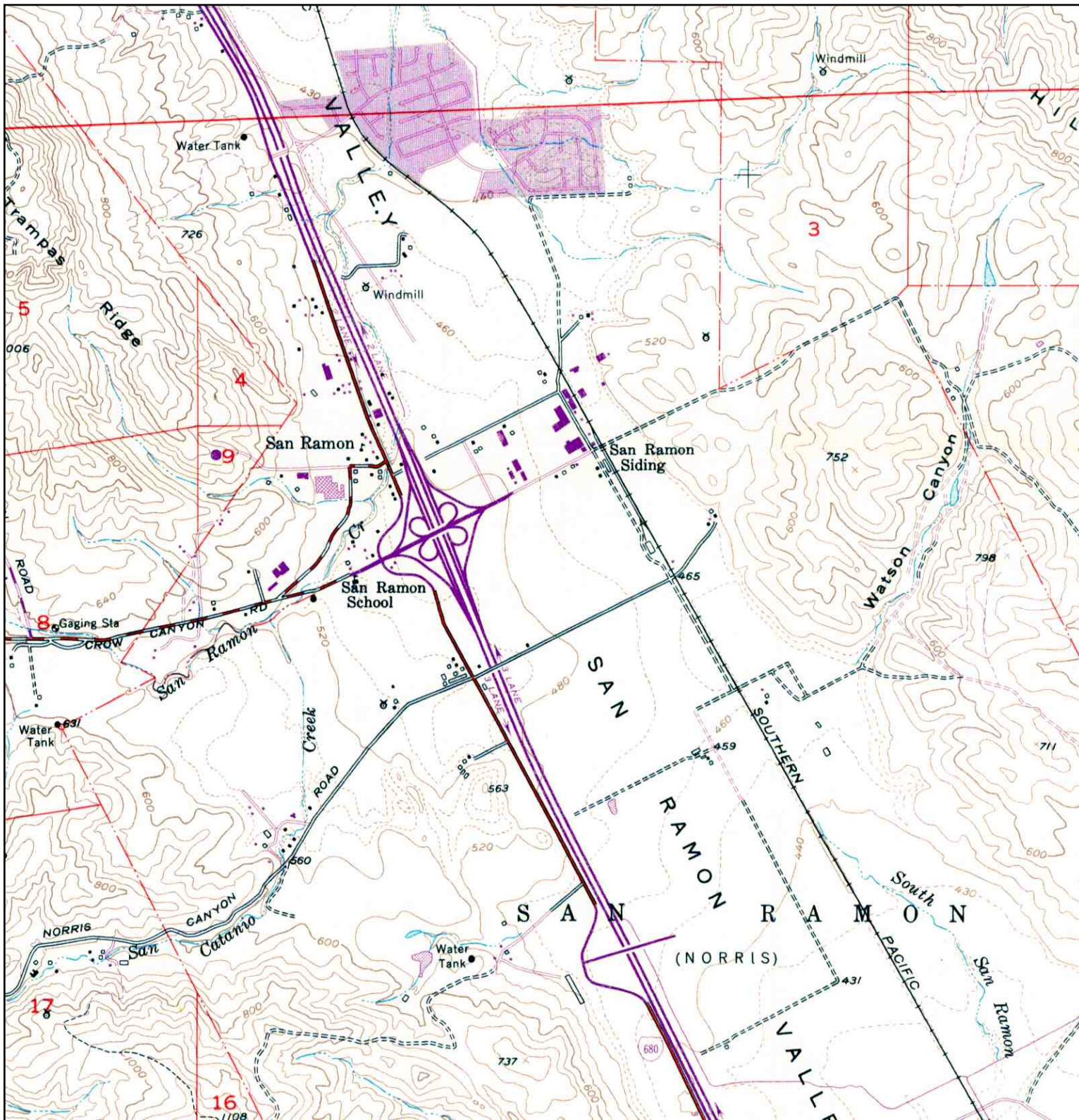
	TARGET QUAD	SITE NAME:	North Camino Ramon Specific Plan	CLIENT:	Michael Brandman Associates
	NAME: MT. DIABLO	ADDRESS:	Crow Canyon Road/Camino Ramon	CONTACT:	Grant Gruber
	MAP YEAR: 1947		San Ramon, CA 94583	INQUIRY#:	2511340.4
	SERIES: 15	LAT/LONG:	37.7763 / 121.968	RESEARCH DATE:	06/04/2009
	SCALE: 1:50000				

Historical Topographic Map



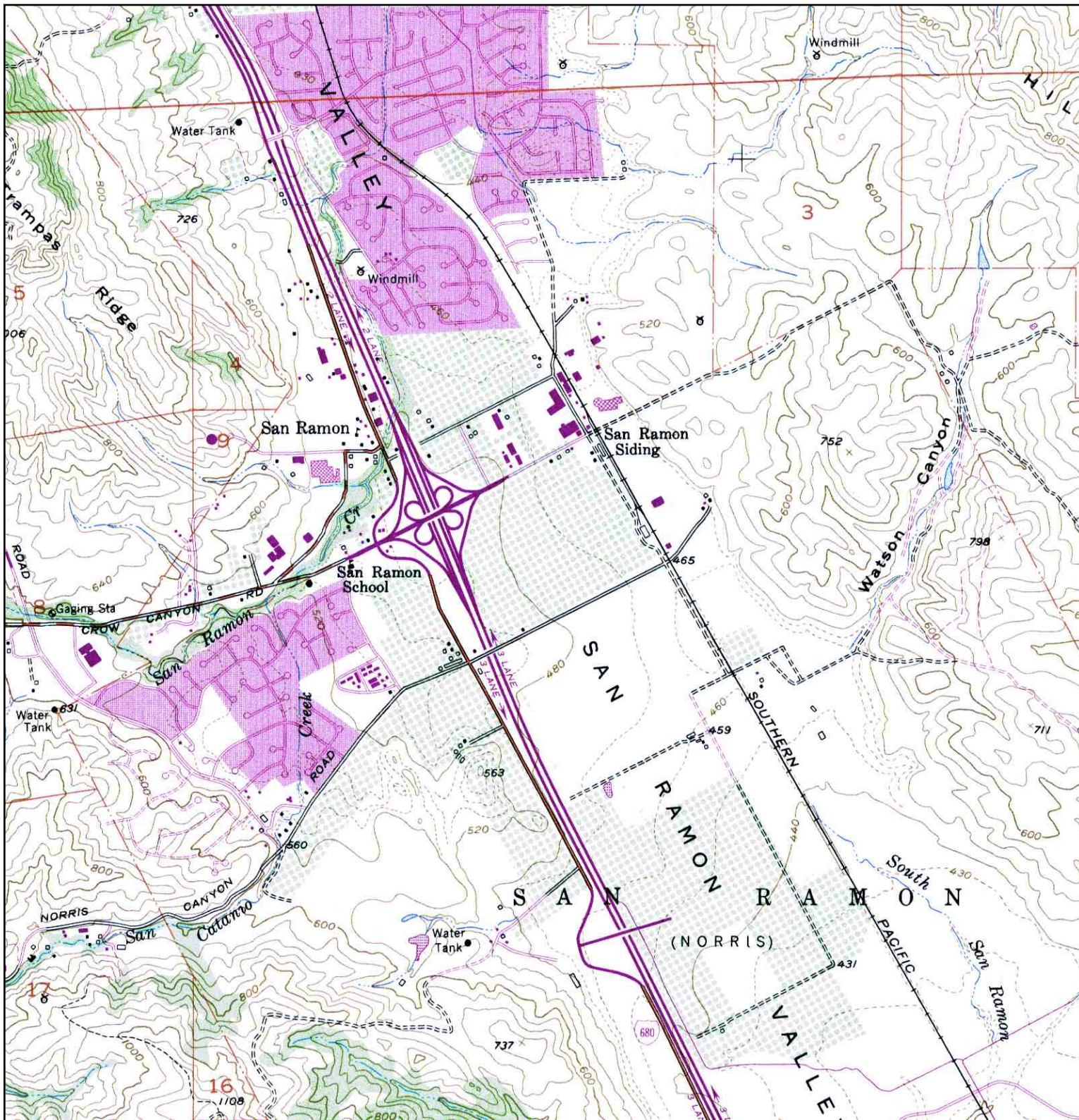
<p>N</p>	TARGET QUAD	SITE NAME:	North Camino Ramon Specific Plan	CLIENT:	Michael Brandman Associates
	NAME: DIABLO	ADDRESS:	Crow Canyon Road/Camino Ramon	CONTACT:	Grant Gruber
	MAP YEAR: 1953	LAT/LONG:	37.7763 / 121.968	INQUIRY#:	2511340.4
	SERIES: 7.5			RESEARCH DATE:	06/04/2009
	SCALE: 1:24000				

Historical Topographic Map



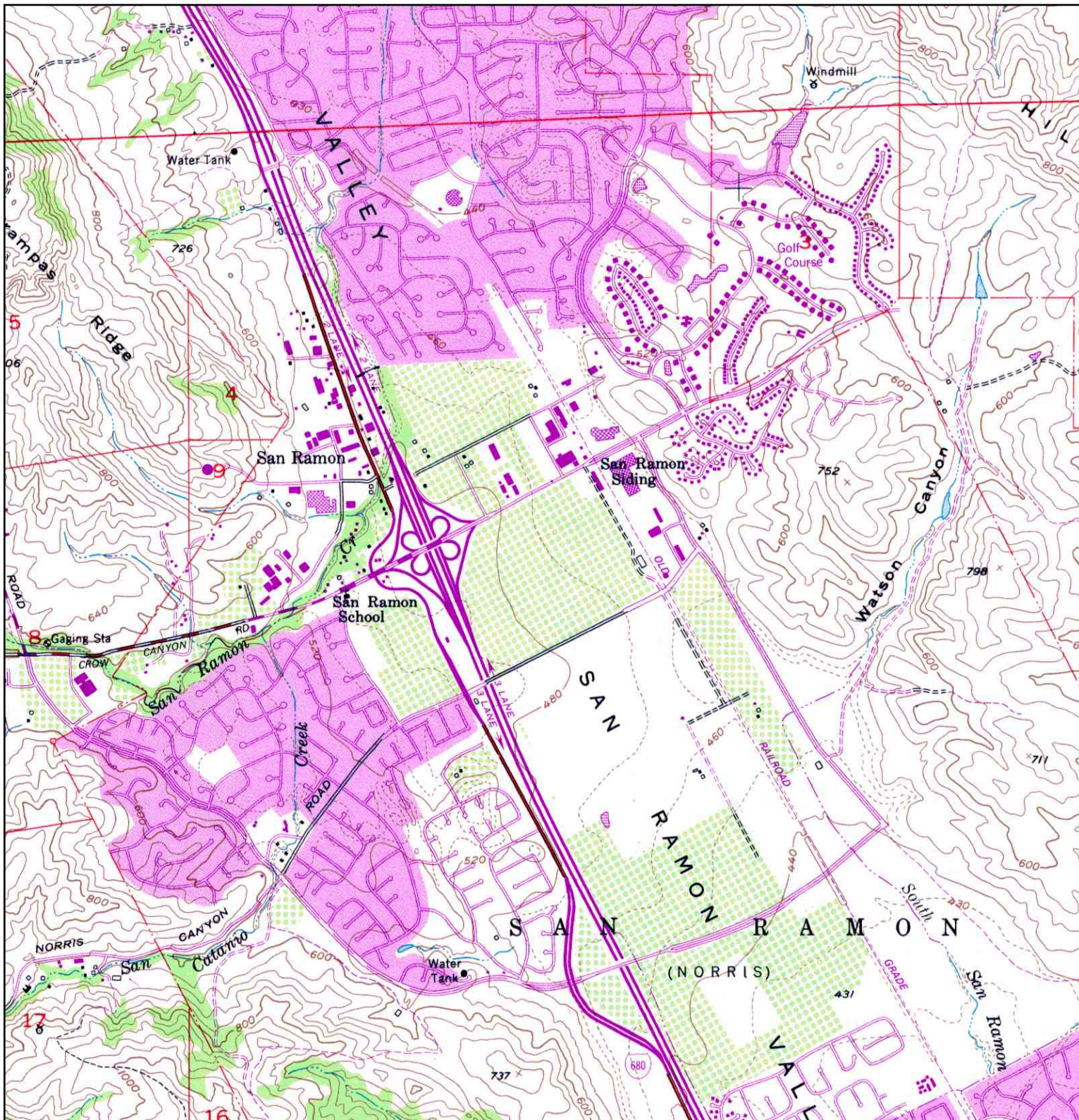
<p>N</p>	TARGET QUAD	SITE NAME:	North Camino Ramon Specific Plan	CLIENT:	Michael Brandman Associates
	NAME: DIABLO	ADDRESS:	Crow Canyon Road/Camino Ramon	CONTACT:	Grant Gruber
	MAP YEAR: 1968	LAT/LONG:	37.7763 / 121.968	INQUIRY#:	2511340.4
	PHOTOREVISED FROM: 1953			RESEARCH DATE:	06/04/2009
	SERIES: 7.5				
	SCALE: 1:24000				

Historical Topographic Map



	TARGET QUAD	SITE NAME:	North Camino Ramon Specific Plan	CLIENT:	Michael Brandman Associates
	NAME: DIABLO	ADDRESS:	Crow Canyon Road/Camino Ramon	CONTACT:	Grant Gruber
	MAP YEAR: 1973		San Ramon, CA 94583	INQUIRY#:	2511340.4
	PHOTOREVISED FROM: 1953	LAT/LONG:	37.7763 / 121.968	RESEARCH DATE:	06/04/2009
	SERIES: 7.5				
	SCALE: 1:24000				

Historical Topographic Map



<p>N</p>	TARGET QUAD	SITE NAME:	North Camino Ramon Specific Plan	CLIENT:	Michael Brandman Associates
	NAME: DIABLO	ADDRESS:	Crow Canyon Road/Camino Ramon	CONTACT:	Grant Gruber
	MAP YEAR: 1980		San Ramon, CA 94583	INQUIRY#:	2511340.4
	PHOTOREVISED FROM: 1953	LAT/LONG:	37.7763 / 121.968	RESEARCH DATE:	06/04/2009
	SERIES: 7.5				
	SCALE: 1:24000				



North Camino Ramon Specific Plan

Crow Canyon Road/Camino Ramon

San Ramon, CA 94583

Inquiry Number: 2511340.5

June 04, 2009

The EDR Aerial Photo Decade Package

EDR Aerial Photo Decade Package

Environmental Data Resources, Inc. (EDR) Aerial Photo Decade Package is a screening tool designed to assist environmental professionals in evaluating potential liability on a target property resulting from past activities. EDRs professional researchers provide digitally reproduced historical aerial photographs, and when available, provide one photo per decade.

When delivered electronically by EDR, the aerial photo images included with this report are for ONE TIME USE ONLY. Further reproduction of these aerial photo images is prohibited without permission from EDR. For more information contact your EDR Account Executive.

Thank you for your business.
Please contact EDR at 1-800-352-0050
with any questions or comments.

Disclaimer - Copyright and Trademark Notice

This Report contains certain information obtained from a variety of public and other sources reasonably available to Environmental Data Resources, Inc. It cannot be concluded from this Report that coverage information for the target and surrounding properties does not exist from other sources. **NO WARRANTY EXPRESSED OR IMPLIED, IS MADE WHATSOEVER IN CONNECTION WITH THIS REPORT. ENVIRONMENTAL DATA RESOURCES, INC. SPECIFICALLY DISCLAIMS THE MAKING OF ANY SUCH WARRANTIES, INCLUDING WITHOUT LIMITATION, MERCHANTABILITY OR FITNESS FOR A PARTICULAR USE OR PURPOSE. ALL RISK IS ASSUMED BY THE USER. IN NO EVENT SHALL ENVIRONMENTAL DATA RESOURCES, INC. BE LIABLE TO ANYONE, WHETHER ARISING OUT OF ERRORS OR OMISSIONS, NEGLIGENCE, ACCIDENT OR ANY OTHER CAUSE, FOR ANY LOSS OF DAMAGE, INCLUDING, WITHOUT LIMITATION, SPECIAL, INCIDENTAL, CONSEQUENTIAL, OR EXEMPLARY DAMAGES. ANY LIABILITY ON THE PART OF ENVIRONMENTAL DATA RESOURCES, INC. IS STRICTLY LIMITED TO A REFUND OF THE AMOUNT PAID FOR THIS REPORT.** Purchaser accepts this Report AS IS. Any analyses, estimates, ratings, environmental risk levels or risk codes provided in this Report are provided for illustrative purposes only, and are not intended to provide, nor should they be interpreted as providing any facts regarding, or prediction or forecast of, any environmental risk for any property. Only a Phase I Environmental Site Assessment performed by an environmental professional can provide information regarding the environmental risk for any property. Additionally, the information provided in this Report is not to be construed as legal advice.

Copyright 2009 by Environmental Data Resources, Inc. All rights reserved. Reproduction in any media or format, in whole or in part, of any report or map of Environmental Data Resources, Inc., or its affiliates, is prohibited without prior written permission.

EDR and its logos (including Sanborn and Sanborn Map) are trademarks of Environmental Data Resources, Inc. or its affiliates. All other trademarks used herein are the property of their respective owners.

Date EDR Searched Historical Sources:

Aerial Photography June 04, 2009

Target Property:

Crow Canyon Road/Camino Ramon

San Ramon, CA 94583

<u>Year</u>	<u>Scale</u>	<u>Details</u>	<u>Source</u>
1939	Aerial Photograph. Scale: 1"=666'	Flight Year: 1939	Fairchild
1946	Aerial Photograph. Scale: 1"=655'	Flight Year: 1946	Jack Ammann
1958	Aerial Photograph. Scale: 1"=666'	Flight Year: 1958	Cartwright
1965	Aerial Photograph. Scale: 1"=666'	Flight Year: 1965	Cartwright
1974	Aerial Photograph. Scale: 1"=666'	Flight Year: 1974	NASA
1982	Aerial Photograph. Scale: 1"=690'	Flight Year: 1982	USGS
1993	Aerial Photograph. Scale: 1"=666'	Flight Year: 1993	USGS
1998	Aerial Photograph. Scale: 1"=666'	Flight Year: 1998	USGS
2005	Aerial Photograph. Scale: 1"=484'	Flight Year: 2005	EDR



INQUIRY #: 2511340.5

YEAR: 1939

| = 666'





INQUIRY #: 2511340.5

YEAR: 1946

| = 655'





INQUIRY #: 2511340.5

YEAR: 1958

| = 666'





INQUIRY #: 2511340.5

YEAR: 1965


| = 666'





INQUIRY #: 2511340.5

YEAR: 1974

 = 666'





INQUIRY #: 2511340.5

YEAR: 1982

| = 690'






INQUIRY #: 2511340.5

YEAR: 1993

| = 666'






INQUIRY #: 2511340.5

YEAR: 1998

| = 666'





INQUIRY #: 2511340.5

YEAR: 2005

— = 484'

